

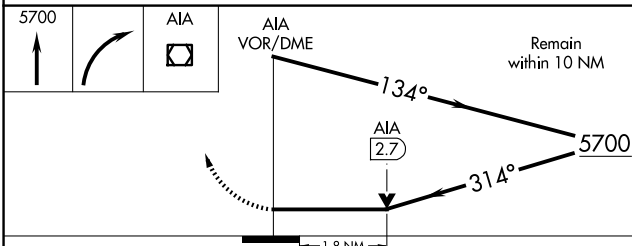
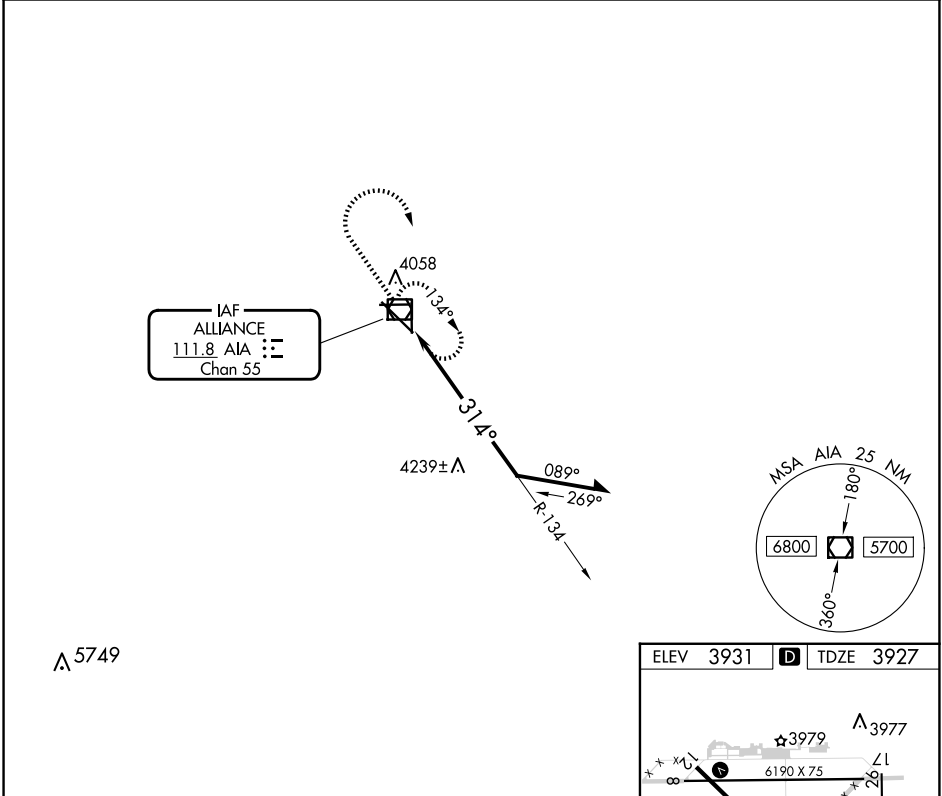
| | | |
|---|------------------------|---|
| VOR/DME AIA 111.8 Chan 55 | APP CRS 314° | Rwy Idg 9203 TDZE 3927 Apt Elev 3931 |
|---|------------------------|---|

VOR RWY 30

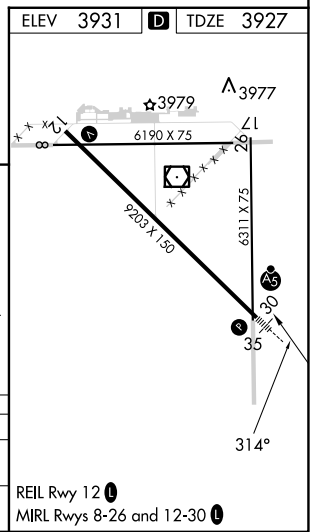
ALLIANCE MUNI (AIA)

| | | |
|--|-----------------|--|
| ▲ For inop ALS, increase S-30 Cats A/B visibility to 1 SM and S-30 Cats C/D visibility to 1 1/4 SM. | MALS | MISSED APPROACH: Climb to 5700 then right turn direct AIA VOR/DME and hold. |
| | | |

| | | |
|------------------------|--------------------------------------|---------------------------------|
| ASOS 135.075 | DENVER CENTER 127.95 338.2 | UNICOM 123.0 (CTAF) 1 |
|------------------------|--------------------------------------|---------------------------------|



| CATEGORY | A | B | C | D |
|----------|----------|---------------|-------------------------------|-------------------------------|
| S-30 | 4540-3/4 | 613 (700-3/4) | 4540-1 1/8 613 (700-1 1/8) | 4540-1 1/2 613 (700-1 1/2) |
| CIRCLING | 4540-1 | 609 (700-1) | 4580-1 3/4 649 (700-1 3/4) | 4640-2 1/4 709 (800-2 1/4) |



NC-2, 20 MAR 2025 to 17 APR 2025

NC-2, 20 MAR 2025 to 17 APR 2025