ILS or LOC RWY 13
BROWNSVILLE/SOUTH PADRE ISLAND INTL (BRO)

LOC/DME I-BRO	APP CRS	Rwy ldg 7399
110.3	132°	TDZE 19
Chan 40		Apt Elev 22

ADF or RADAR required.

T A VDP NA when using Port Isabel altimeter setting. For inop ALS increase S-LOC 13 Cats C and D visibility to 1⅜ miles. When local altimeter setting not received, use Port Isabel altimeter setting and increase DA to 307 feet and all MDA 40 feet. S-LOC 13 Cat C and D visibility to RVR 5500, Circling Cat D visibility to 2¼ miles. For inop ALS when using Port Isabel altimeter setting increase S-LOC 13 Cats C/D visibility to 1⅜ miles.

MALSR A5

MISSED APPROACH: Climb to 700 then climbing left turn to 2000 direct HRL VOR/DME and hold.

ATIS	VALLEY APP CON	BROWNSVILLE TOWER ★	GND CON	UNICOM
128.55	119.5 257.6	118.9 (CTAF) L 239.3	121.9	122.95

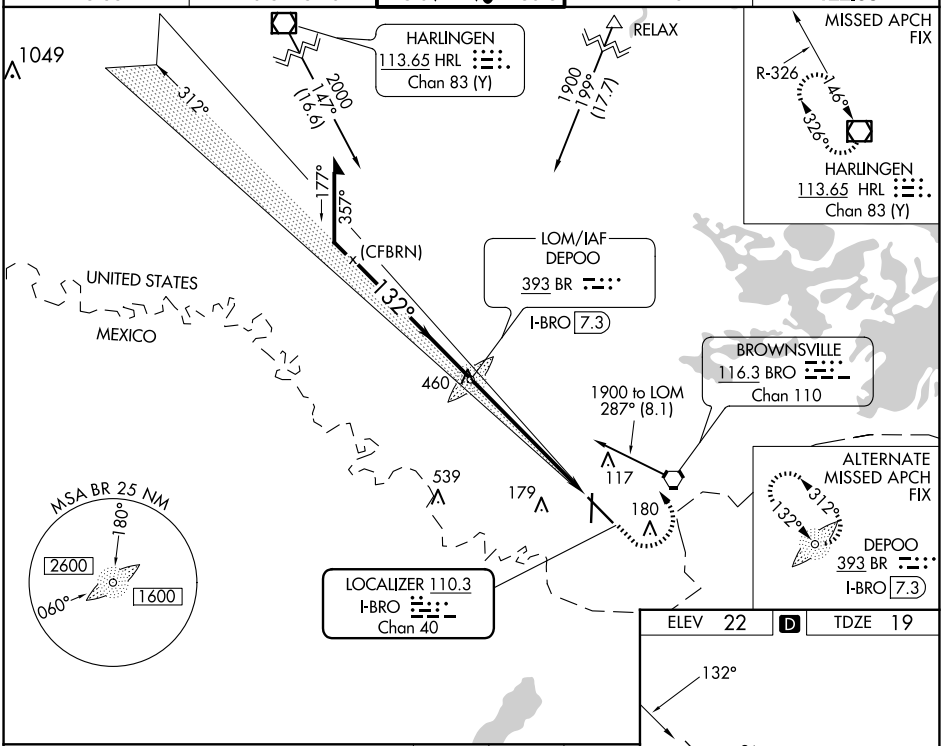

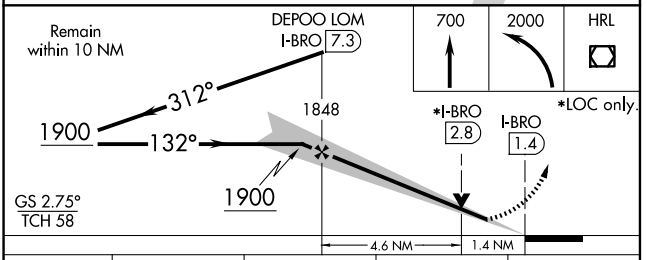

ELEV 22 D TDZE 19

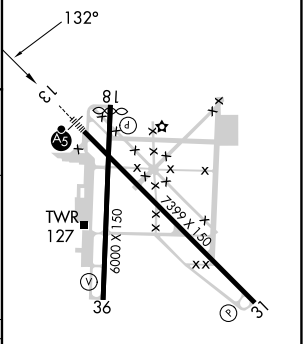

MIRL Rwy 18-36
HIRL Rwy 13-31

CATEGORY	A	B	C	D
S-ILS 13	269/24		250 (300-½)	
S-LOC 13	480/24 461 (500-½)		480/50 461 (500-1)	
C CIRCLING	480-1 458 (500-1)	540-1 518 (600-1)	540-1½ 518 (600-1½)	680-2 658 (700-2)

FAF to MAP 6 NM					
Knots	60	90	120	150	180
Min:Sec	6:00	4:00	3:00	2:24	2:00