APP CRS	Rwy ldg	9953
238°	TDZE	786
	Apt Elev	799

RNAV (RNP) Z RWY 24L
CLEVELAND-HOPKINS INTL (CLE)

RNP AR APCH.

For uncompensated Baro-VNAV systems, procedure NA below -18°C (0°F) or above 54°C (130°F). For inop ALS, increase RNP 0.19 all Cats visibility to RVR 5500.

MALSR

MISSED APPROACH: Climb to 3000 direct HASLE and on track 177° to SAROW and hold.

D-ATIS	CLEVELAND APP CON	CLEVELAND TOWER	GND CON	CLNC DEL	CPDLC
ARR 127.85 DEP 132.375	126.55 346.325	124.5 273.45	121.7 273.45	125.05 273.45	

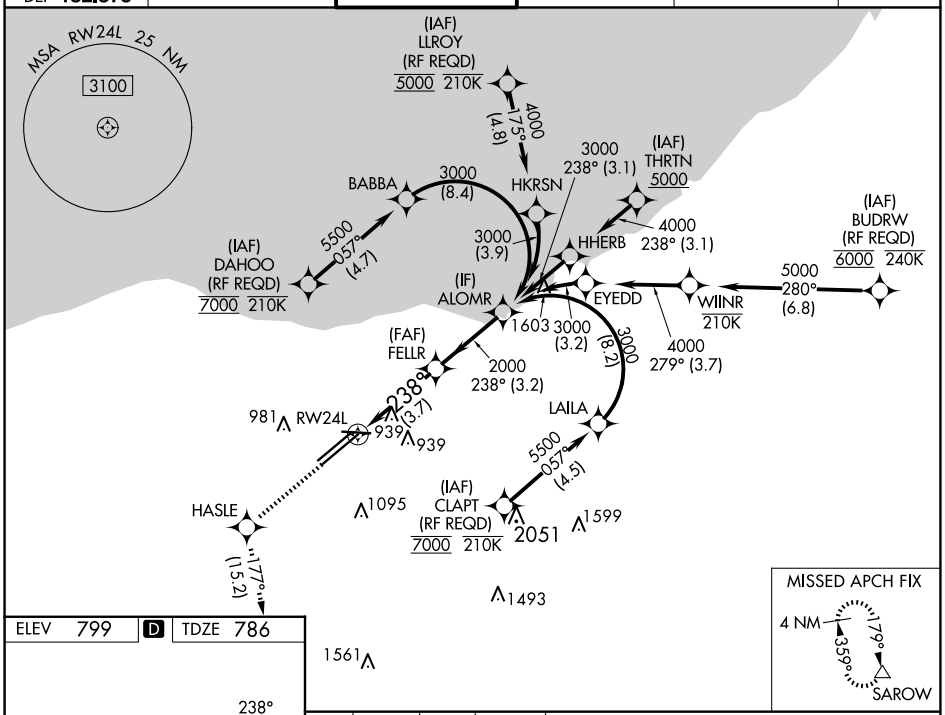

ELEV 799 | D | TDZE 786

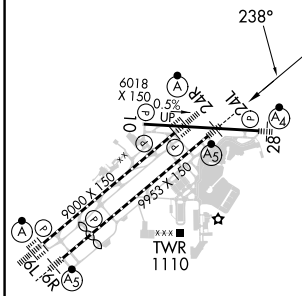

REIL Rwy 10
TDZ/CL Rwy 6L, 6R, 24L and 24R
HIRL Rwys 6L-24R, 6R-24L and 10-28

3000	HASLE	tr 177°	SAROW

VGSI and RNAV glidepath not coincident (VGSI Angle 3.00/TCH 48).

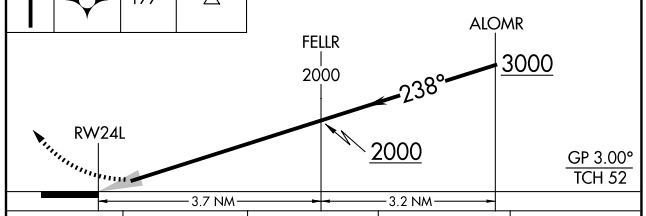

CATEGORY	A	B	C	D
RNP 0.19 DA	1140/30 354 (400-⅝)			
RNP 0.30 DA	1243/45 457 (500-⅞)			

AUTHORIZATION REQUIRED

EC-2, 20 MAR 2025 to 17 APR 2025
EC-2, 20 MAR 2025 to 17 APR 2025