CORPUS CHRISTI, TEXAS

RNAV (GPS) RWY 18

APCH CRS	Rwy ldg	5002
177°	TDZE	18
	Arpt Elev	18

[USN] CORPUS CHRISTI NAS (TRUAX FLD) (KNGP)

RNP APCH

T For uncompensated Baro-VNAV systems, LNAV/VNAV NA below -15° C (5° F) or above 54° C (129° F).

MISSED APPROACH: Climb to 2000 direct TYSON and hold.

ATIS ★	APP CON	NAVY CORPUS TOWER ★	GND CON	CLNC DEL	ASR/PAR
127.9 290.9	128.675 343.75	134.85 L 340.2	118.7 257.85	314.3	

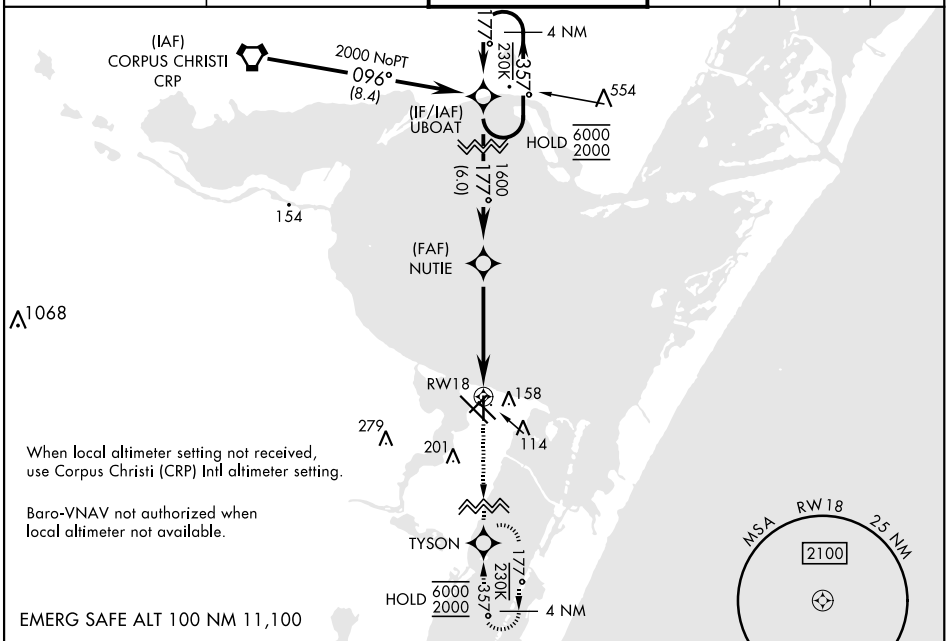

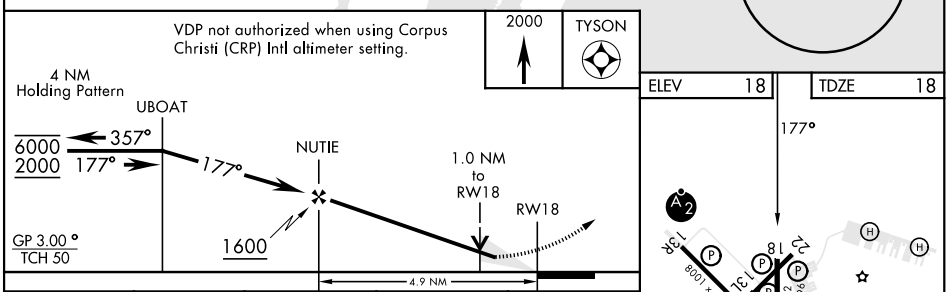

CATEGORY	A	B	C	D
LNAV/VNAV DA	268-¾ 250 (300-¾)			275-¾ 257 (300-¾)
LNAV MDA	380-1 362 (400-1)			
C CIRCLING	460-1 442 (500-1)	480-1 462 (500-1)	520-1½ 502 (600-1½)	580-2 562 (600-2)
CORPUS CHRISTI (CRP) INTL ALTIMETER SETTING				
LNAV MDA	400-1 382 (400-1)		400-1⅛ 382 (400-1⅛)	
C CIRCLING	500-1 482 (500-1)		540-1½ 522 (600-1½)	620-2 602 (700-2)

ELEV	18	TDZE	18

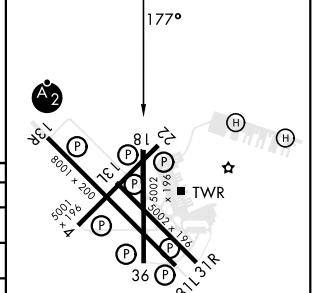

HIRL Rwy 4-22, 13R-31L L
HIRL Rwy 13L-31R, 18-36
REIL Rwy 4-22, 13L-31R, 18-36, 31L

CORPUS CHRISTI, TEXAS 27°42′N-97°17′W CORPUS CHRISTI NAS (TRUAX FLD) (KNGP)

Amdt 2 30NOV23

RNAV (GPS) RWY 18

SC-3, 20 MAR 2025 to 17 APR 2025