CORPUS CHRISTI, TEXAS

RNAV (GPS) RWY 4

[USN] CORPUS CHRISTI NAS (TRUAX FLD) (KNGP)

APCH CRS	Rwy ldg	5001
042°	TDZE	17
	Arpt Elev	18

RNP APCH

For uncompensated Baro-VNAV systems, LNAV/VNAV NA below -15°C (5°F) or above 54°C (129°F)

MISSED APPROACH: Climb to 2000 direct FOLEM and hold.

ATIS ★	APP CON	NAVY CORPUS TOWER ★	GND CON	CLNC DEL	ASR/PAR
127.9 290.9	128.675 343.75	134.85 (L) 340.2	118.7 257.85	314.3	

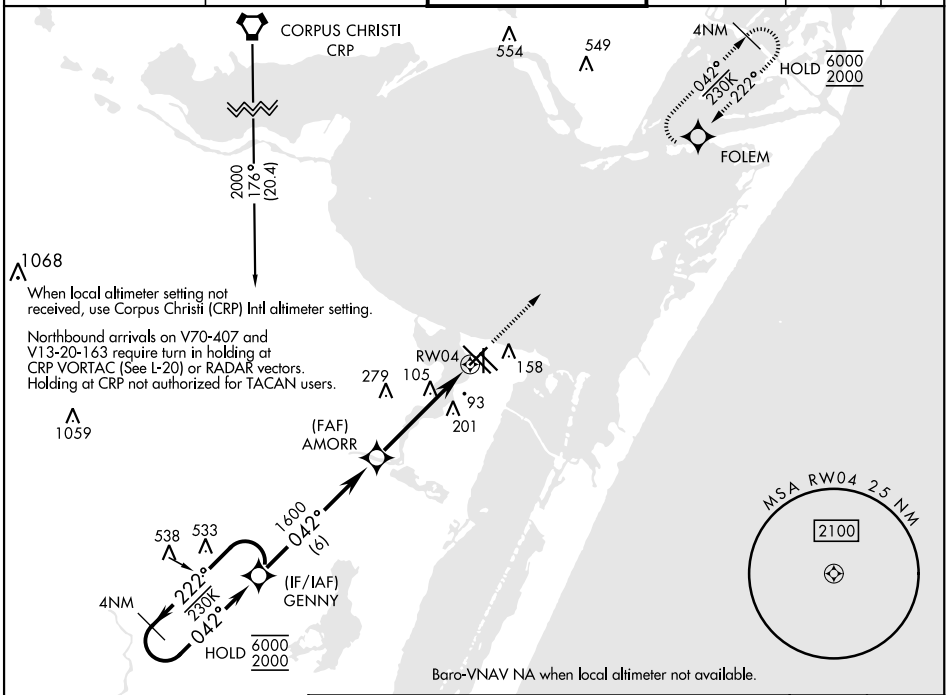

EMERG SAFE ALT 100 NM 11,100

ELEV	18	TDZE	17

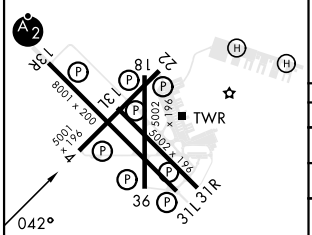

HIRL Rwy 4-22, 13R-31L (L)
HIRL Rwy 13L-31R, 18-36
REIL Rwy 4-22, 13L-31R, 18-36, 31L

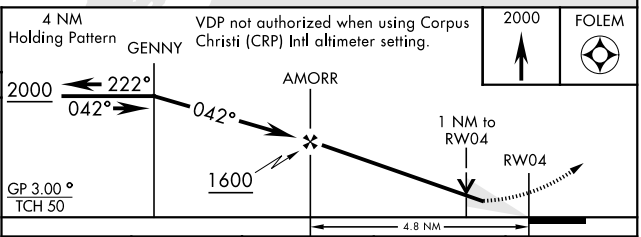

CATEGORY	A	B	C	D
LNAV/VNAV DA	267-¾ 250 (300-¾)			
LNAV MDA	400-1 383 (400-1)		400-1⅛ 383 (400-1⅛)	
(C) CIRCLING	460-1 442 (500-1)	480-1 462 (500-1)	520-1½ 502 (600-1½)	580-2 562 (600-2)
CORPUS CHRISTI (CRP) Intl ALTIMETER SETTING				
LNAV MDA	420-1 403 (500-1)		420-1⅛ 403 (500-1⅛)	
(C) CIRCLING	500-1 482 (500-1)		540-1½ 522 (600-1½)	620-2 602 (700-2)

SC-3, 20 MAR 2025 to 17 APR 2025