CORPUS CHRISTI, TEXAS

# TACAN RWY 18

| TACAN NGP Chan 87 | APCH CRS 192° | Rwy ldg 5002 TDZE 18 Arpt Elev 18 | [USN] CORPUS CHRISTI NAS (TRUAX FLD) (KNGP) |
|---|---|---|---|

When local altimeter setting not received, use Corpus Christi (CRP) Intl altimeter setting.

MISSED APPROACH: Climb to 1600 direct NGP TACAN and turn left to intercept R-041 to RYNOL and hold.

| ATIS ★ | APP CON | NAVY CORPUS TOWER ★ | GND CON | CLNC DEL | ASR/PAR |
|---|---|---|---|---|---|
| 127.9 290.9 | 128.675 343.75 | 134.85 (L) 340.2 | 118.7 257.85 | 314.3 | |

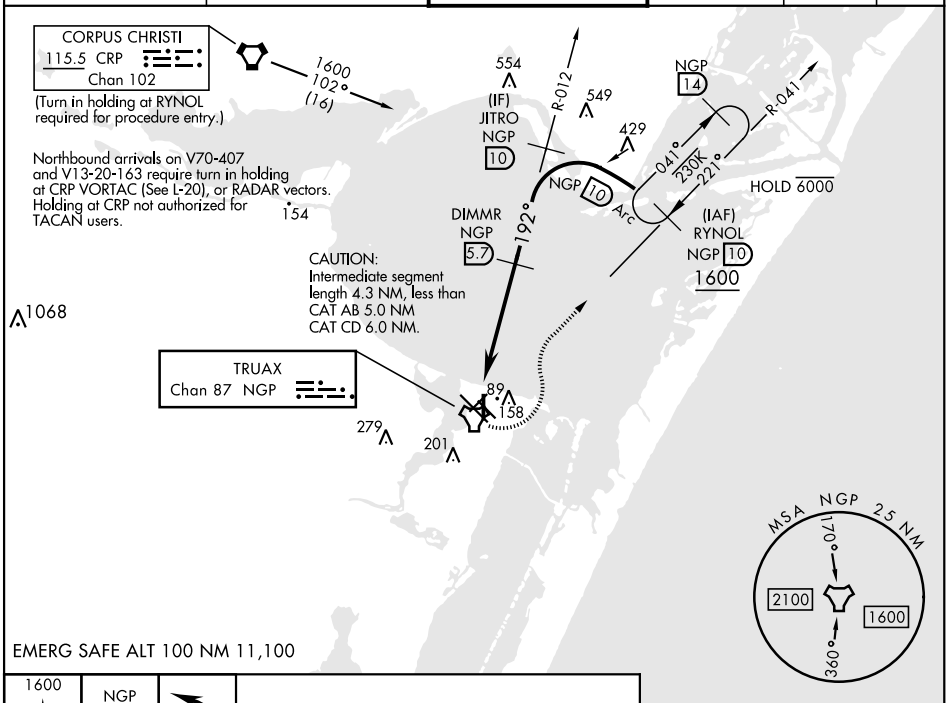


EMERG SAFE ALT 100 NM 11,100

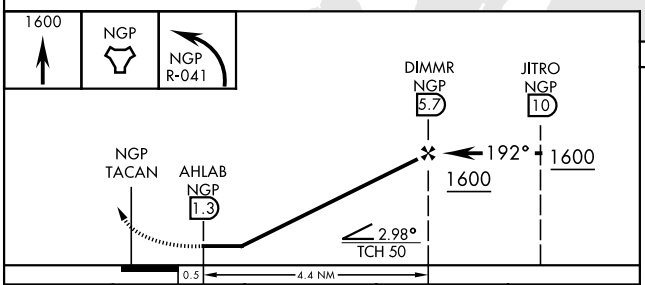


| ELEV 18 | TDZE 18 |
|---|---|

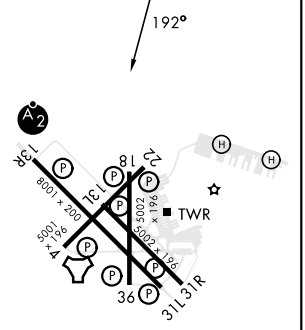


| CATEGORY | A | B | C | D |
|---|---|---|---|---|
| S-18 | 340-1 322 (400-1) | | | |
| (C) CIRCLING | 460-1 442 (500-1) | 480-1 462 (500-1) | 520-1½ 502 (600-1½) | 580-2 562 (600-2) |
| CORPUS CHRISTI (CRP) INTL ALTIMETER SETTING | | | | |
| S-18 | 380-1 362 (400-1) | | | |
| (C) CIRCLING | 500-1 482 (500-1) | | 540-1½ 522 (600-1½) | 620-2 602 (700-2) |

HIRL Rwy 4-22, 13R-31L (L)
HIRL Rwy 13L-31R, 18-36
REIL Rwy 4-22, 13L-31R, 18-36, 31L


SC-3, 20 MAR 2025 to 17 APR 2025