FORT WORTH, TEXAS

HI-ILS Y or LOC Y RWY 36

LOC I-FWH	APCH CRS	Rwy ldg 11,999 TDZE 650 Arpt Elev 650
109.3	357°	

[USN] FORT WORTH NAS JRB (CARSWELL FLD) (KNFW)

TACAN required

* When ALS inop, increase vis to ¾ mile.
** When ALS inop, increase vis to 1½ miles.
*** When ALS inop, increase vis to 1⅝ miles.

ALSF-1

MISSED APPROACH: Climb to 2000, then climbing left turn to 3000 to intercept NFW TACAN R-333 to HIPOL and hold.

ATIS★	LONE STAR APP CON	NAVY FORT WORTH TOWER★	GND CON	CLNC DEL	ASR/PAR
351.675	125.8 257.95	120.95Ⓛ 269.325	121.675 279.575	126.4 254.325	

****Circling not authorized E of Rwy 18-36.

When local altimeter is not received use Fort Worth Meacham altimeter setting.

CAUTION: Intermediate length 5.26 NM less than minimum 6 NM for CAT C-E.

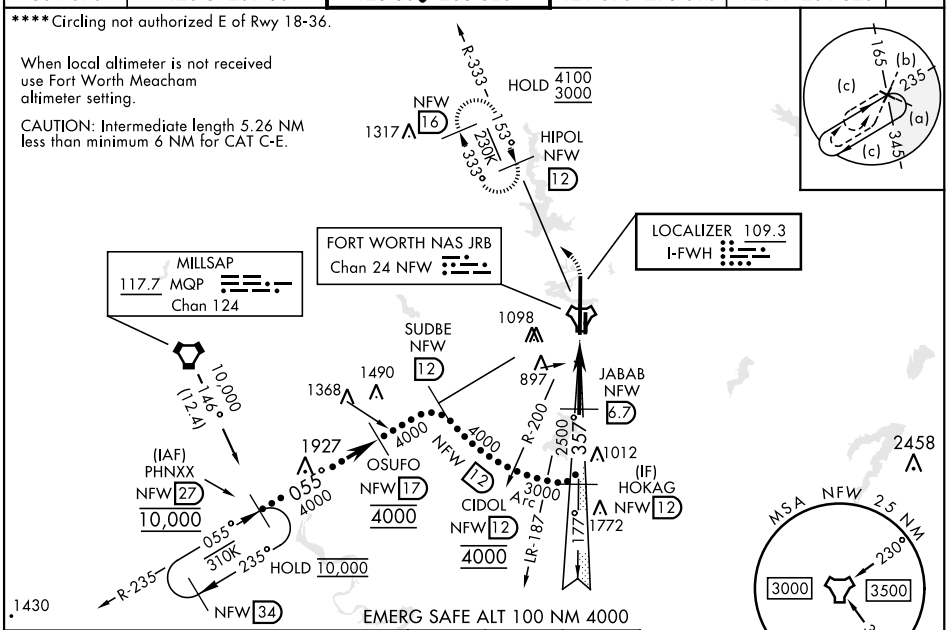

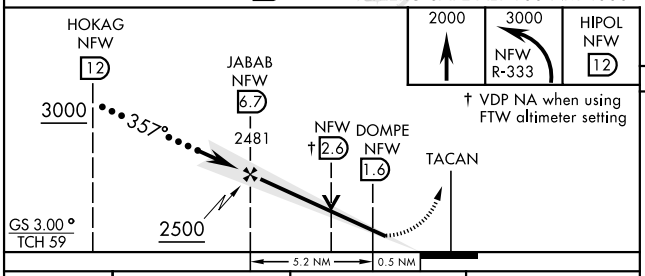

† VDP NA when using FTW altimeter setting

ELEV 650	TDZE 650

REIL Rwy 18Ⓛ
HIRL Rwy 18-36Ⓛ

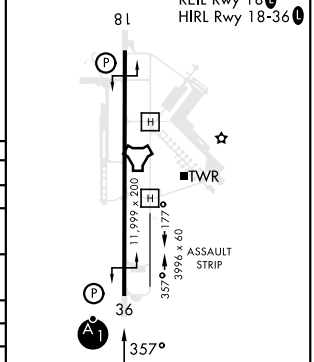

CATEGORY	C	D	E
S-ILS 36*	850-½	200	(200-½)
S-LOC 36**	1180-1	530	(600-1)
C CIRCLING****	1320-1¾ 670 (700-1¾)	1340-2¼ 690 (700-2¼)	1440-2¾ 790 (800-2¾)
FORT WORTH MEACHAM ALTIMETER			
S-ILS 36*	870-½	220	(300-½)
S-LOC 36***	1200-1⅛	550	(600-1⅛)
C CIRCLING****	1340-2 690 (700-2)	1360-2¼ 710 (800-2¼)	1460-2¾ 810 (900-2¾)

FAF to MAP 5.2 NM

Knots	120	140	160	180	200
Min:Sec	2:33	2:11	1:55	1:42	1:32

SC-2, 20 MAR 2025 to 17 APR 2025
SC-2, 20 MAR 2025 to 17 APR 2025