COPTER ILS or LOC RWY 13

LAGUARDIA (LGA)

LOC/DME I-GDI	APP CRS	Rwy ldg	7002
108.5	134°	TDZE	12
Chan 22		Apt Elev	21

RADAR required for procedure entry.
DME or RADAR required.

MALSR

MISSED APPROACH: Climb to 800 then climbing left turn to 2000 on LGA VOR/DME R-043 to GREKO INT/LGA 5.7 DME and hold, continue climb-in-hold to 2000.

D-ATIS ARR 125.95	NEW YORK APP CON	LAGUARDIA TOWER	GND CON	CLNC DEL	CPDLC
D-ATIS DEP 127.05	120.8 263.0	118.7 263.0	121.7 263.0	135.2 121.875 (COPTER)	

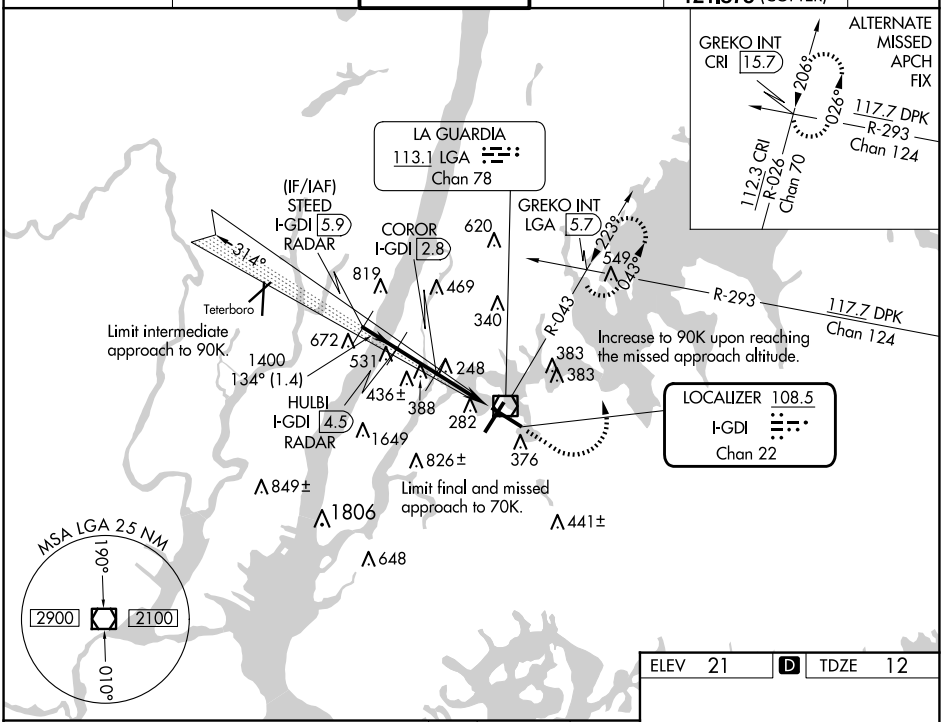

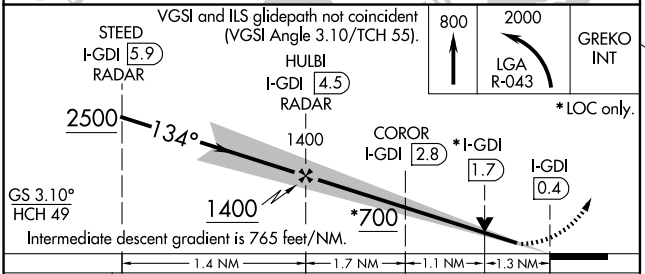

CATEGORY	COPTER
H-ILS 13	212/12 200 (200-¼)
H-LOC 13	700/12 688 (700-¼)
COROR FIX MINIMUMS	
H-LOC 13	500/12 488 (500-¼)

ELEV 21 D TDZE 12

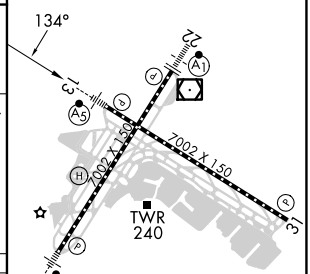

TDZ/CL Rwys 4, 13 and 22
HIRL Rwys 4-22 and 13-31
REIL Rwy 31

FAF to MAP 4.1 NM

Knots	45	60	75	90	105
Min:Sec	5:28	4:06	3:17	2:44	2:21

NE-2, 20 MAR 2025 to 17 APR 2025