RNAV (RNP) Z RWY 23

ROBERTS FLD (RDM)

APP CRS	Rwy ldg	7031
226°	TDZE	3065
	Apt Elev	3080

For uncompensated Baro-VNAV systems, procedure NA below -20°C (-4°F) or above 53°C (129°F). For inop MALSR, increase RNP 0.10 all Cats visibility to ⅞ mile. RF required. GPS required.

-17°C

MALSR

MISSED APPROACH: Climb to 8500 on track 226° to TIKNE left turn to PUKAJ and on track 090° to URBIA and hold, continue climb-in-hold to 8500.

ATIS	SEATTLE CENTER	REDMOND TOWER*	GND CON	UNICOM
119.025	126.15 269.475	124.5 (CTAF) L 256.8	121.8	122.95

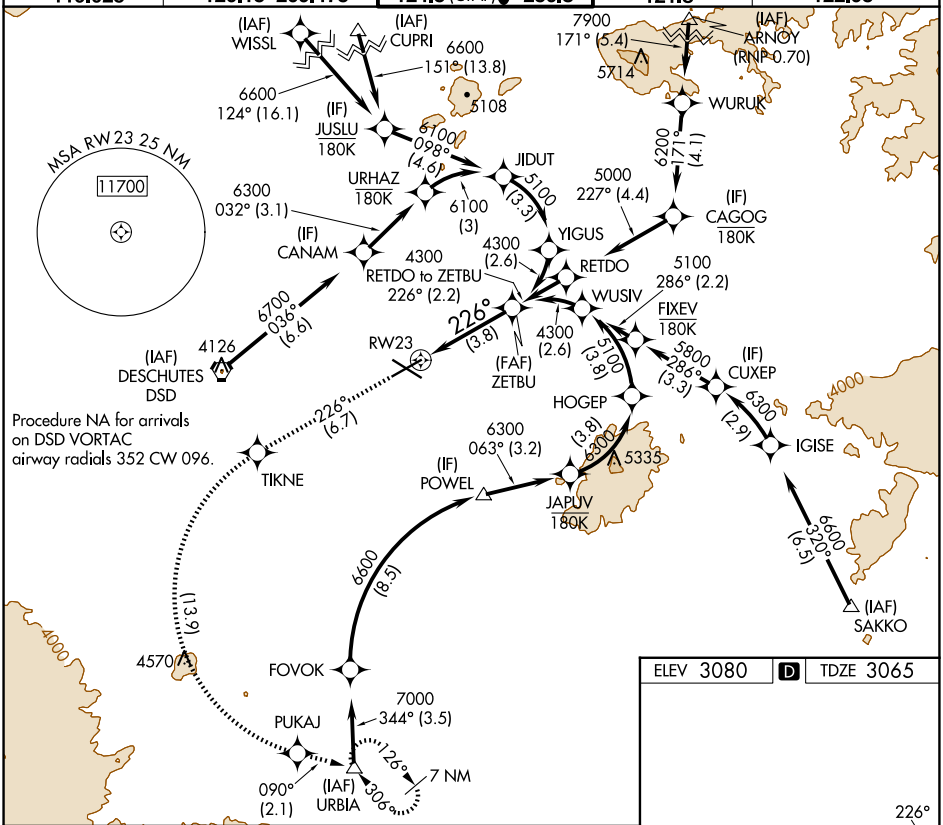

8500 tr 226°	TIKNE		PUKAJ	tr 090°	URBIA

VGSI and RNAV glidepath not coincident (VGSI Angle 3.00/TCH 51).

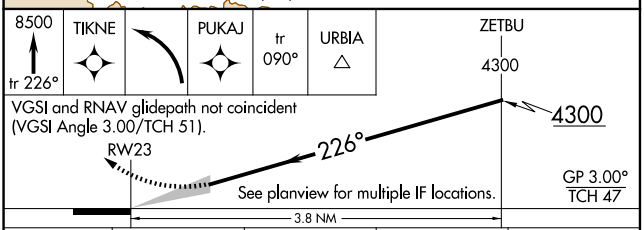

ELEV 3080 D TDZE 3065

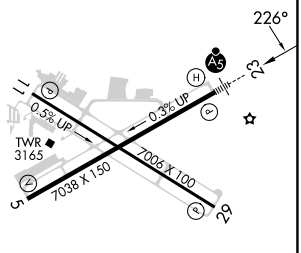

REIL Rwys 5, 11, and 29 L
HIRL Rwy 5-23 L
MIRL Rwy 11-29 L

CATEGORY	A	B	C	D
RNP 0.10 DA	3315-½	250 (300-½)		
RNP 0.30 DA	3552-1¼	487 (500-1¼)		

AUTHORIZATION REQUIRED

NW-1, 20 MAR 2025 to 17 APR 2025

NW-1, 20 MAR 2025 to 17 APR 2025