APP CRS	Rwy ldg	5002
270°	TDZE	222
	Apt Elev	224

RNAV (GPS) RWY 27
STUTTGART MUNI CARL HUMPHREY FLD (SGT)

RNP APCH - GPS.

Rwy 27 helicopter visibility reduction below ¾ SM NA.

MISSED APPROACH: Climb to 2000 direct HINOX and hold.

AWOS-3PT	LITTLE ROCK APP CON	CLNC DEL	UNICOM
119.025	135.4 353.6	123.7	122.8 (CTAF) L

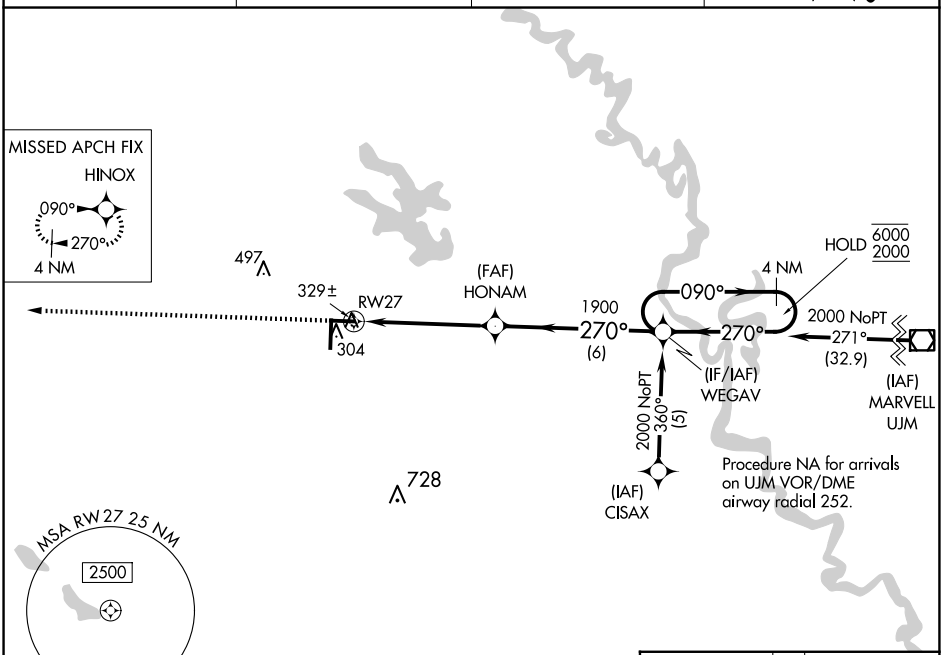

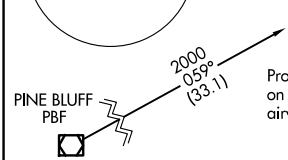

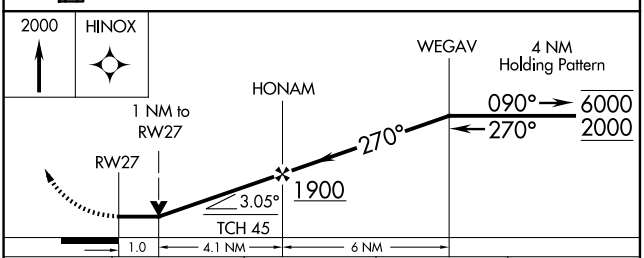

CATEGORY	A	B	C	D
LNAV MDA	580-1 358 (400-1)			
CIRCLING	660-1 436 (500-1)	680-1 456 (500-1)	760-1½ 536 (600-1½)	860-2 636 (700-2)

ELEV 224 | TDZE 222

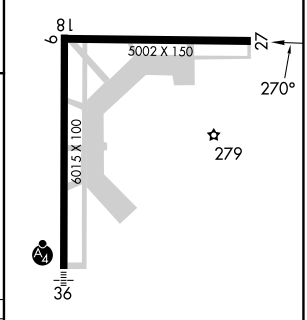

MIRL Rwys 18-36 and 9-27 L
REIL Rwys 18 and 27 L

SC-1, 20 MAR 2025 to 17 APR 2025

SC-1, 20 MAR 2025 to 17 APR 2025