ILS or LOC RWY 32
YOUNGSTOWN/WARREN RGNL (YNG)

LOC I-YNG	APP CRS	Rwy ldg	9003
110.1	323°	TDZE	1186
		Apt Elev	1192

RNP APCH - GPS.
ADF required.

ASR: Circling Rwy 5 and 23 NA at night. Operational VGSI required, remain on or above VGSI glidepath until threshold. Use of GS below 100′ AGL NA.

MALSR

MISSED APPROACH: Climb to 2900 direct OTNOE and hold.

ATIS	YOUNGSTOWN APP CON ★	YOUNGSTOWN TOWER	GND CON	CLNC DEL
123.75	133.95 322.3	119.5 263.0	121.9 275.8	118.25

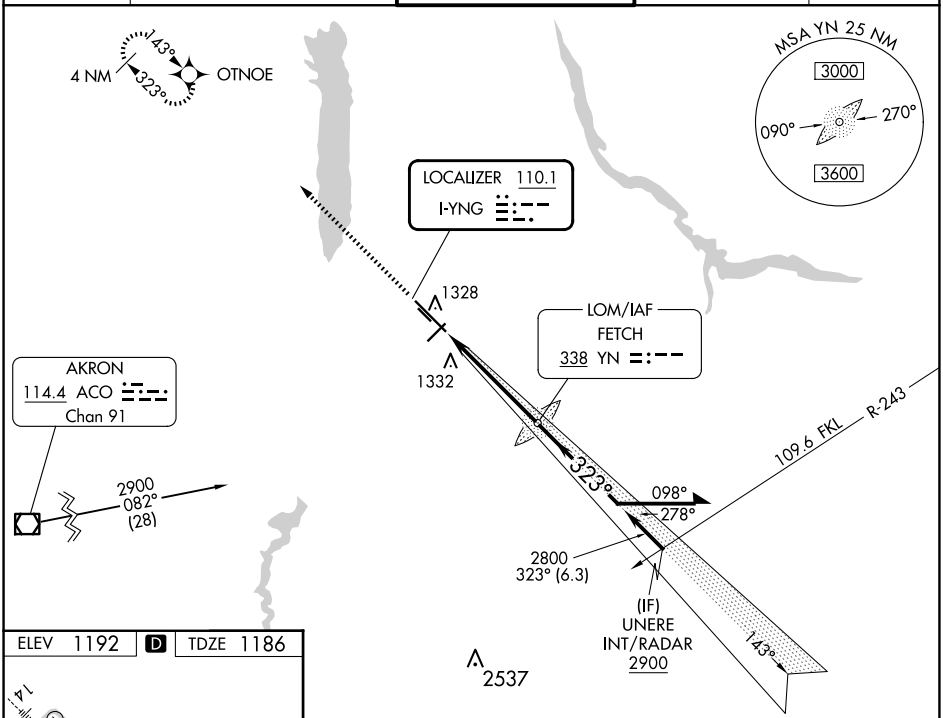

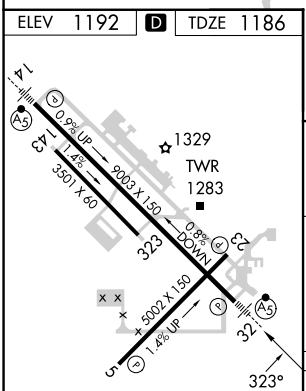

HIRL Rwy 14-32
MIRL Rwy 5-23
REIL Rwys 5 and 23

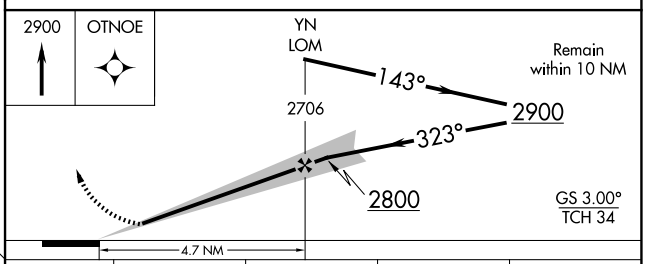

FAF to MAP 4.7 NM					
Knots	60	90	120	150	180
Min:Sec	4:42	3:08	2:21	1:53	1:34

CATEGORY	A	B	C	D
S-ILS 32	1436/24		250 (300-½)	
S-LOC 32	1640/24	454 (500-½)	1640/45	454 (500-⅞)
C CIRCLING	1640-1 448 (500-1)	1660-1 468 (500-1)	1740-1½ 548 (600-1½)	1760-2 568 (600-2)

EC-2, 20 MAR 2025 to 17 APR 2025
EC-2, 20 MAR 2025 to 17 APR 2025