ALTUS, OKLAHOMA

ILS or LOC RWY 36R

LOC I-FNM	APCH CRS	Rwy ldg / TDZE / Arpt Elev
110.55	355°	9001 / 1361 / 1382

AL-482 [USAF]

ALTUS AFB (KLTS)

DME or RADAR required.

*When ALS inop, increase RVR to 40 and vis to ¾ mile; RVR 18 authorized with use of FD or AP or HUD to DA.

ALSF-1 (A1)

MISSED APPROACH: Climb to 4000, intercept LTS VORTAC R-358 to 12 DME (JEPKI) and hold.

ATIS ★	FORT WORTH CENTER	APP CON	TOWER ★	GND CON	CLNC DEL
109.8 273.5	133.5 350.35	125.1 353.7	119.65 254.4	121.85 275.8	120.65 284.7

** When ALS inop, increase CAT AB RVR to 55, vis to 1 mile; CAT CDE RVR to 45 vis to ⅞ mile.

*** When ALS inop, increase CAT AB RVR to 55, vis to 1 mile; CAT CDE RVR to 60, vis to 1⅛ miles.

**** Circling not authorized W of Rwy 18R-36L.

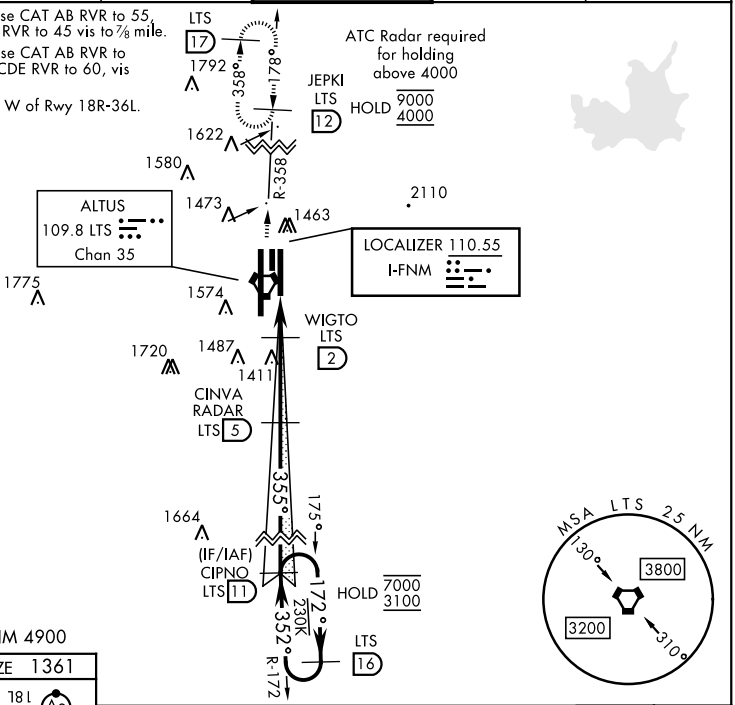

EMERG SAFE ALT 100 NM 4900

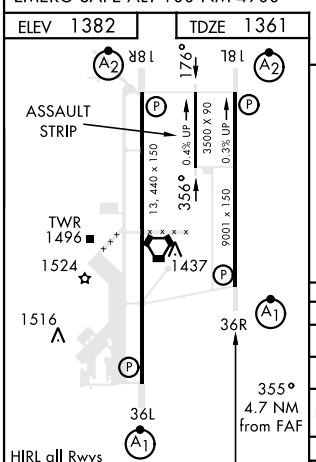

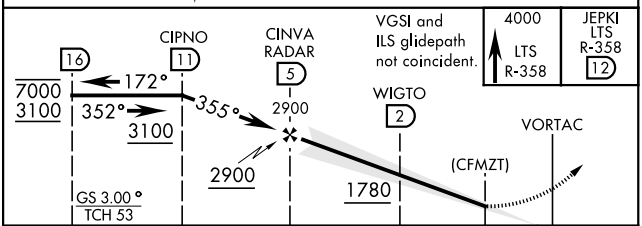

CATEGORY	A	B	C	D	E
S-ILS 36R*	1561/24		200	(200-½)	
S-LOC 36R**	1680/24		319	(300-½)	
**** C CIRCLING	1780-1 398 (400-1)	1840-1 458 (500-1)	1880-1½ 498 (500-1½)	2080-2¼ 698 (700-2¼)	2180-2¾ 798 (800-2¾)
LOCAL ALTIMETER, WITHOUT LAST STEPDOWN FIX					
*** S-LOC 36R	1780/24	419 (400-½)	1780/40	419	(400-¾)
**** C CIRCLING	1780-1 398 (400-1)	1840-1 458 (500-1)	1880-1½ 498 (500-1½)	2080-2¼ 698 (700-2¼)	2180-2¾ 798 (800-2¾)

FAF to MAP 4.2 NM					
Knots	60	90	120	150	180
Min:Sec	4:12	2:48	2:06	1:41	1:24

SC-1, 20 MAR 2025 to 17 APR 2025