LOC I-DDC	APP CRS	Rwy ldg	6329
111.7	146°	TDZE	2586
		Apt Elev	2596

ILS or LOC RWY 14
DODGE CITY RGNL (DDC)

A For inop ALS, increase S-LOC 14 Cat C/D visibility to 1 SM.

MALSR

MISSED APPROACH: Climb to 3200 then climbing left turn to 4400 direct DDC VORTAC and hold.

ASOS	KANSAS CITY CENTER	UNICOM
118.525	125.2 285.425	122.7 (CTAF) L

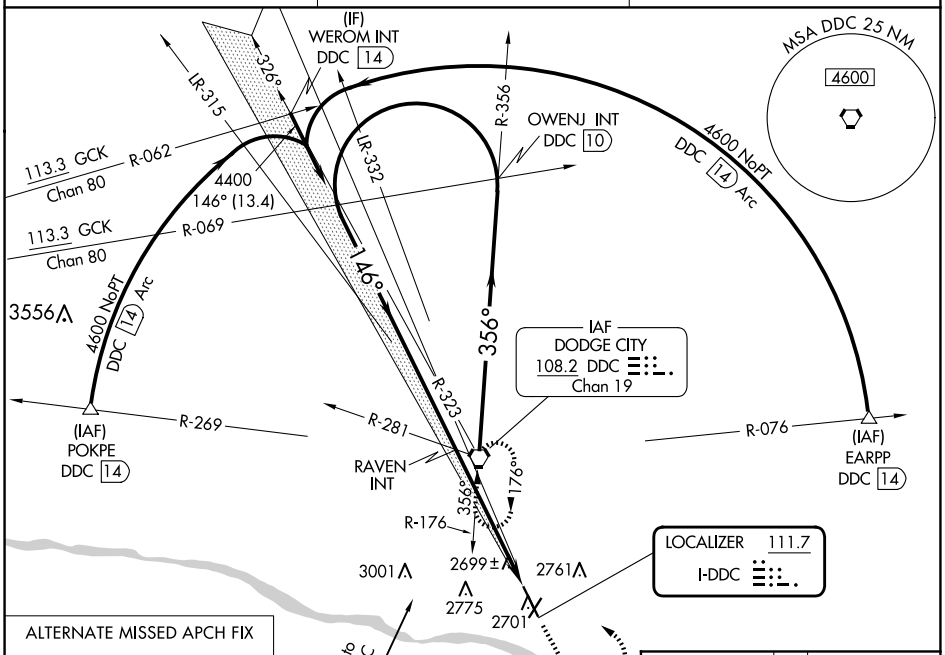

ALTERNATE MISSED APCH FIX

POKPE
GCK 20.4
108.2 DDC
113.3 GCK
R-086
086°
R-269
Chan 80
266°
Chan 19

VGSI and ILS glidepath not coincident
(VGSI Angle 3.00/TCH 55).

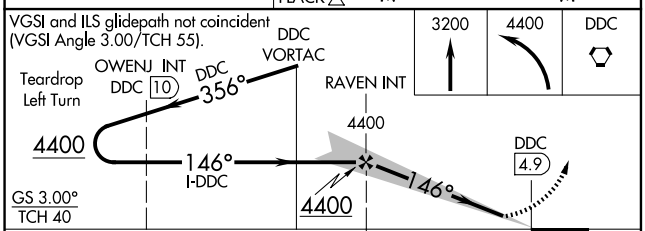

ELEV 2596 D TDZE 2586

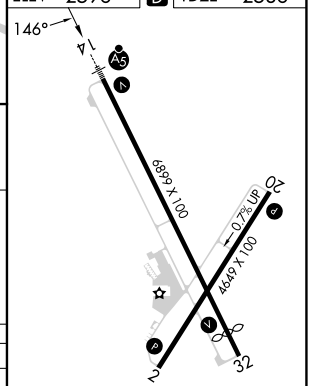

CATEGORY	A	B	C	D
S-ILS 14	2786-½ 200 (200-½)			
S-LOC 14	2960-½ 374 (400-½)		2960-⅝ 374 (400-⅝)	
C CIRCLING	3040-1 444 (500-1)	3080-1 484 (500-1)	3320-2 724 (800-2)	3320-2¼ 724 (800-2¼)

FAF to MAP 5.5 NM

Knots	60	90	120	150	180
Min:Sec	5:30	3:40	2:45	2:12	1:50

NC-2, 20 MAR 2025 to 17 APR 2025
NC-2, 20 MAR 2025 to 17 APR 2025