VOR RWY 2
ATHENS/BEN EPPS (AHN)

VOR/DME AHN	APP CRS	Rwy ldg	3995
116.95	014°	TDZE	805
Chan 116 (Y)		Apt Elev	813

When VGSI inop, Circling Rwy 20 NA at night. When VGSI inop, Straight-in/Circling Rwy 2 procedure NA at night. Visibility reduction by helicopters NA. When local altimeter setting not received, use Winder altimeter setting and increase all MDA 60 feet; increase S-2 Cat D and Circling Cat D visibilities ¼ SM.

MISSED APPROACH: Climb to 2100 then climbing right turn to 2300 direct AHN VOR/DME and hold.

ASOS	ATLANTA APP CON ★	ATHENS TOWER ★	GND CON	CLNC DEL	CLNC DEL (when twr closed)	UNICOM
132.875	132.475 291.1	126.3 (CTAF) L 338.275	121.8	121.8	132.475 291.1	122.95

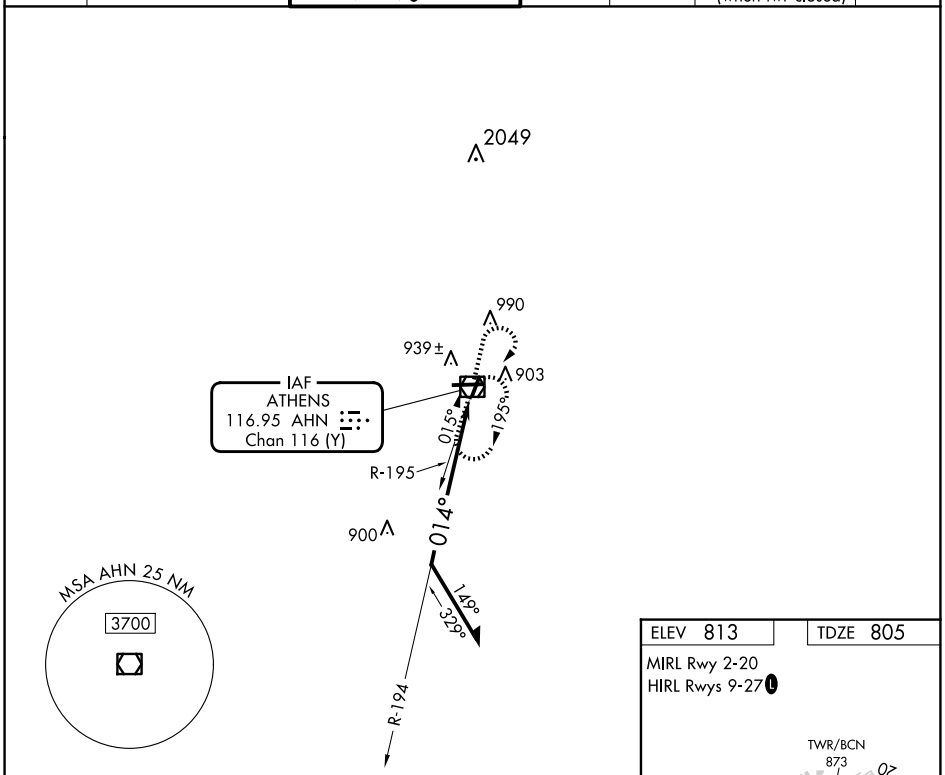

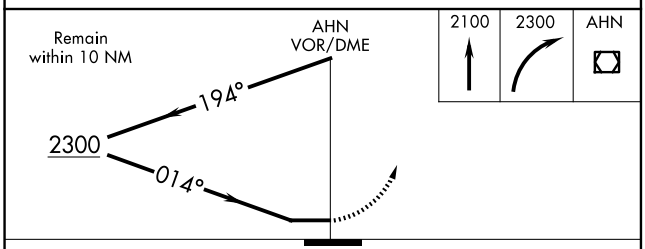

CATEGORY	A	B	C	D
S-2	1220-1 415 (500-1)		1220-1¼ 415 (500-1¼)	
C CIRCLING	1260-1 447 (500-1)	1280-1 467 (500-1)	1320-1½ 507 (600-1½)	1460-2 647 (700-2)

ELEV 813 TDZE 805

MIRL Rwy 2-20
HIRL Rwys 9-27 L

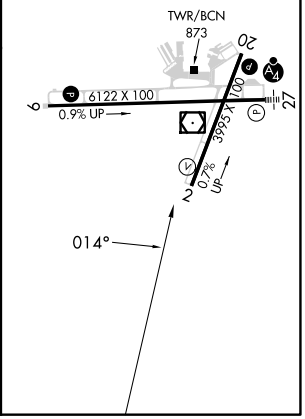

SE-4, 20 MAR 2025 to 17 APR 2025