WAAS CH 45812 W13A	APP CRS 130°	Rwy ldg 5503 TDZE 1162 Apt Elev 1162

RNAV (GPS) RWY 13
FAIRMONT MUNI (FRM)

RNP APCH-GPS.

For uncompensated Baro-VNAV systems, procedure NA below -17°C or above 54°C. Rwy 13 helicopter visibility reduction below ¾ SM NA.

MISSED APPROACH: Climb to 3100 direct SIKTE and hold.

AWOS-3PT	MINNEAPOLIS CENTER	UNICOM
120.025	127.75 257.7	122.8 (CTAF) L

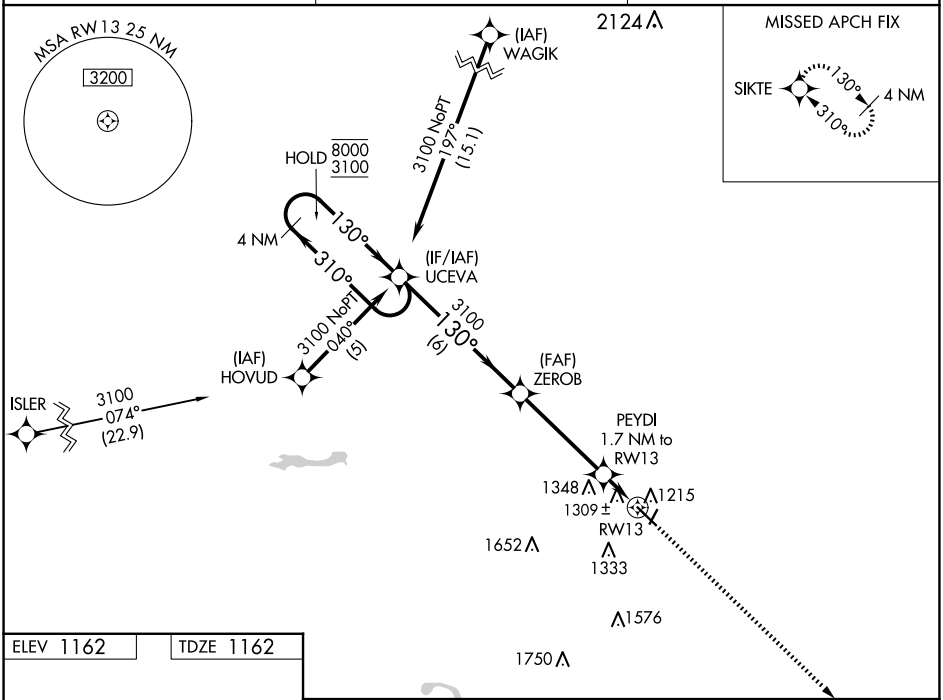

ELEV 1162 TDZE 1162

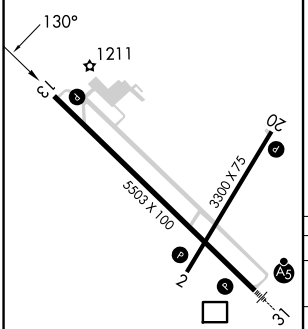

HIRL Rwy 13-31 L
MIRL Rwy 2-20 L
REIL Rwys 2, 13 and 20 L



CATEGORY	A	B	C	D
LPV DA	1460-1 298 (300-1)			
LNAV/VNAV DA	1695-2 533 (600-2)			
LNAV MDA	1560-1 398 (400-1)		1560-1⅛ 398 (400-1⅛)	1560-1¼ 398 (400-1¼)
C CIRCLING	1660-1 498 (500-1)		1980-2½ 818 (900-2½)	1980-2¾ 818 (900-2¾)

NC-1, 20 MAR 2025 to 17 APR 2025
NC-1, 20 MAR 2025 to 17 APR 2025