| WAAS CH 42915 W01A | APP CRS 006° | Rwy ldg 5201 TDZE 915 Apt Elev 925 |
|---|---|---|

# RNAV (GPS) RWY 1
## KIRSCH MUNI (IRS)

RNP APCH - GPS.

Circling Rwy 6 NA at night. Rwy 1 helicopter visibility reduction below ¾ SM NA. For uncompensated Baro-VNAV systems, LNAV/VNAV NA below -16°C or above 47°C. When local altimeter setting not received, use Three Rivers altimeter setting and increase LPV DA to 1219 feet; increase LNAV/VNAV DA to 1395 feet and all visibilities ⅛ SM. Increase all MDAs 60 feet and LNAV visibility Cat C/D ⅛ SM, and Circling visibility Cat C/D ¼ SM. VDP NA when using Three Rivers altimeter setting. Baro-VNAV NA when using Three Rivers altimeter setting.

MISSED APPROACH: Climb to 2500 direct UKANE and hold.

| AWOS-3 | GREAT LAKES APP CON ★ | CLNC DEL | UNICOM |
|---|---|---|---|
| 121.325 | 121.2 239.25 | 118.325 | 123.05 (CTAF) L |

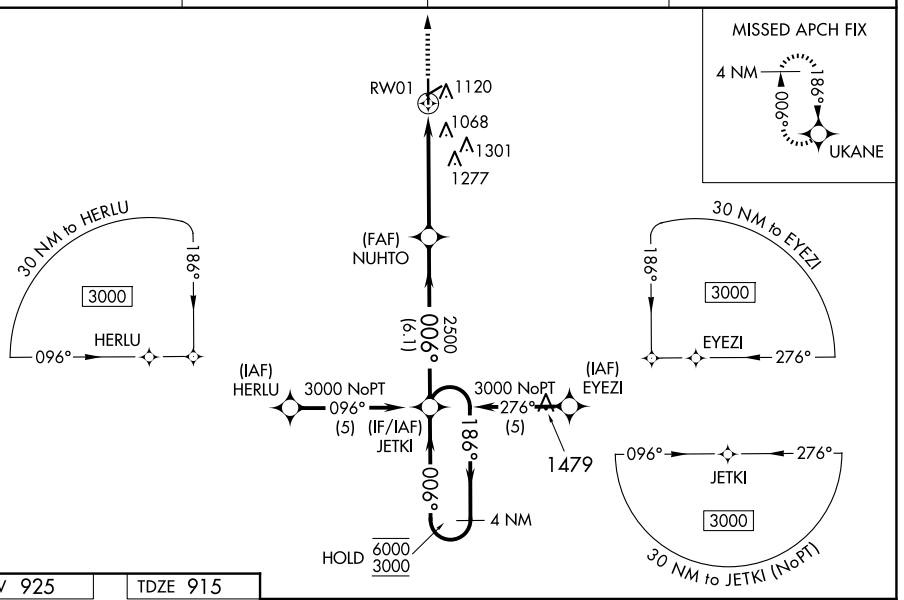


ELEV 925 TDZE 915

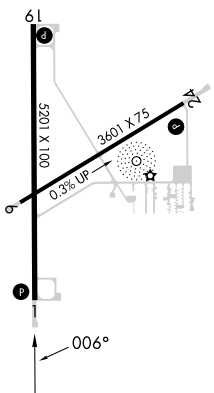


REIL Rwys 1, 19 and 24 L
MIRL Rwys 1-19 and 6-24 L

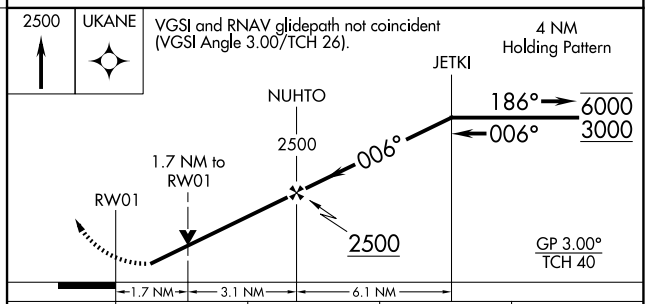


| CATEGORY | A | B | C | D |
|---|---|---|---|---|
| LPV DA | 1178-⅞ 263 (300-⅞) | | | |
| LNAV/VNAV DA | 1354-1¼ 439 (500-1¼) | | | |
| LNAV MDA | 1480-1 565 (600-1) | | 1480-1⅝ 565 (600-1⅝) | |
| CIRCLING | 1480-1 555 (600-1) | | 1620-2 695 (700-2) | 1620-2¼ 695 (700-2¼) |




EC-1, 20 MAR 2025 to 17 APR 2025