RNAV (GPS) RWY 33
HAZLEHURST (AZE)

APP CRS	Rwy ldg	5012
327°	TDZE	255
	Apt Elev	255

RNP APCH - GPS.

Straight-in Rwy 33 NA at night, Circling Rwy 33 NA at night.
Rwy 33 helicopter visibility reduction below 1 SM NA.

MISSED APPROACH: Climb to 1000, then climbing right turn to 2300 direct MOYEE and hold.

AWOS-3	JACKSONVILLE CENTER	UNICOM
119.125	127.575 269.025	122.8 (CTAF) L

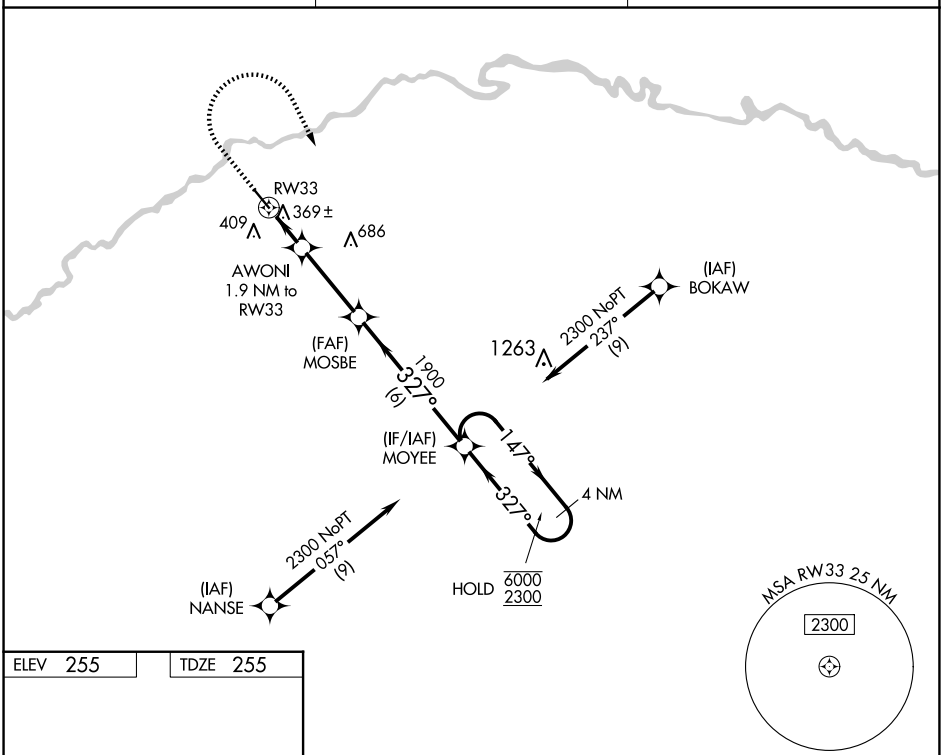

ELEV 255	TDZE 255

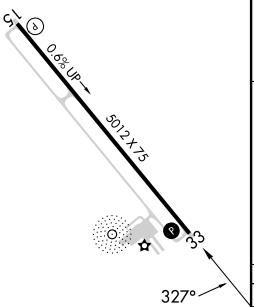

REIL Rwys 15 and 33 L
MIRL Rwy 15-33 L

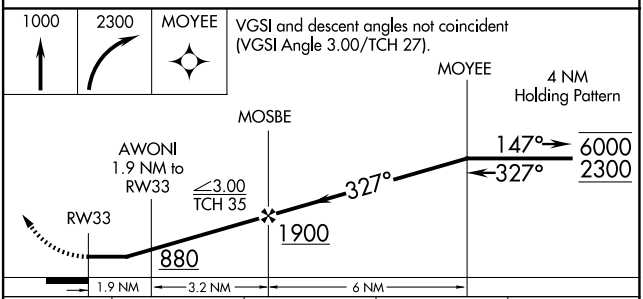

CATEGORY	A	B	C	D
LNAV MDA	620-1 365 (400-1)			
C CIRCLING	720-1 465 (500-1)		820-1½ 565 (600-1½)	1000-2¼ 745 (800-2¼)

SE-4, 20 MAR 2025 to 17 APR 2025