LOC I-HUV	APP CRS	Rwy ldg	6506
109.55	019°	TDZE	300
		Apt Elev	303

ILS or LOC RWY 2
HEART OF GEORGIA RGNL (EZM)

When local altimeter setting not received, use Dublin altimeter setting and increase all DA 52 feet and all MDA 60 feet; increase S-LOC 2 Cat C/D and Circling Cat C visibility ¼ mile.

MALSR

MISSED APPROACH: Climb to 800 then climbing right turn to 2000 on heading 180° and DBN VORTAC R-214 to CENVA INT and hold.

ATIS	JACKSONVILLE CENTER	HEART OF GEORGIA TOWER ★	GND CON	UNICOM
119.425	127.575 269.025	124.55 (CTAF) L	121.175	122.95

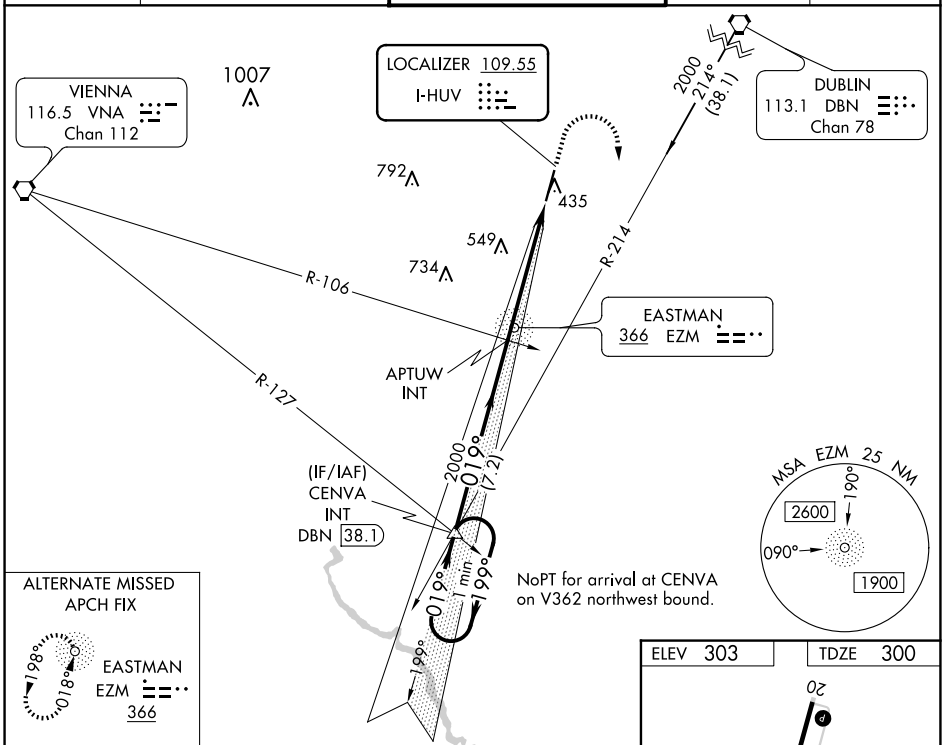

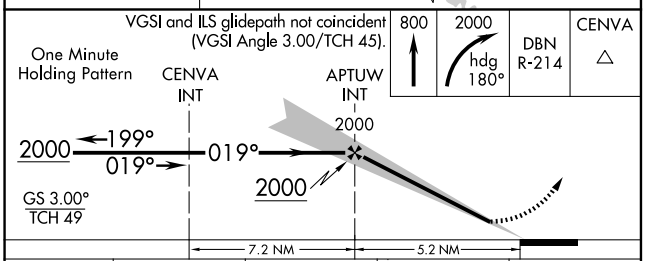

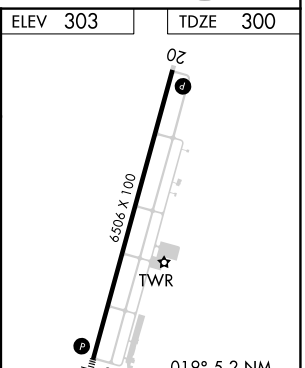

CATEGORY	A	B	C	D
S-ILS 2	500-½ 200 (200-½)			
S-LOC 2	820-½ 520 (600-½)		820-1 520 (600-1)	
C CIRCLING	820-1 517 (600-1)		900-1½ 597 (600-1½)	900-2 597 (600-2)

FAF to MAP 5.2 NM

Knots	60	90	120	150	180
Min:Sec	5:12	3:28	2:36	2:05	1:44

SE-4, 20 MAR 2025 to 17 APR 2025