

(DAWNN1.DAWNN) 23334  
**DAWNN ONE DEPARTURE**

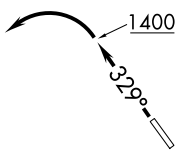
AL-5902 (FAA)

INDIANAPOLIS METRO (UMP)  
 INDIANAPOLIS, INDIANA

**TOP ALTITUDE:  
 ASSIGNED BY ATC**

AWOS-3  
 119.375  
 CLNC DEL  
 121.625  
 INDIANAPOLIS DEP CON  
 127.15 317.8

BRICKYARD  
 116.3 VHP  
 Chan 110



R-098  
 TERRE HAUTE  
 115.3 TTH  
 Chan 100

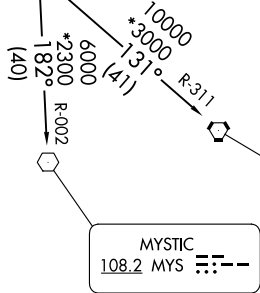
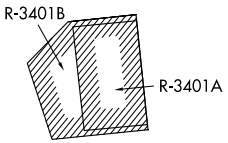
R-174  
 (28)  
 SNEVA  
 RADAR

TAKEOFF MINIMUMS:  
 Rwy 15: NA-obstacles.  
 Rwy 33: Standard.

R-113  
 HOOSIER  
 110.2 OOM  
 Chan 39

(47)  
 FOYTT  
 RADAR

6000  
 174°  
 (75)  
 DAWNN  
 10000  
 (For LOUISVILLE Transition)



LOUISVILLE  
 114.8 IU  
 Chan 95

MYSTIC  
 108.2 MYS

EC-2, 20 MAR 2025 to 17 APR 2025

EC-2, 20 MAR 2025 to 17 APR 2025

- NOTE: RADAR required.
- NOTE: Select appropriate localizer/DME frequency/channel prior to departure.
- NOTE: Turbojets accelerate to 250K until reaching 10000, if unable advise ATC.
- NOTE: Assigned to aircraft with a requested altitude of 11000 or above.

(NARRATIVE ON FOLLOWING PAGE)

NOTE: Chart not to scale.

**DAWNN ONE DEPARTURE**  
 (DAWNN1.DAWNN) 07DEC17

INDIANAPOLIS, INDIANA  
 INDIANAPOLIS METRO (UMP)