RNAV (GPS) RWY 31
OZARK/BLACKWELL FLD (71J)

WAAS CH 62832 W31A	APP CRS 305°	Rwy ldg 5152 TDZE 350 Apt Elev 358

RNP APCH.

Baro-VNAV NA. Use Dothan altimeter setting; when not received, use Cairns AAF (Fort Novosel) altimeter setting. Rwy 31 helicopter visibility reduction below ¾ SM NA. Circling Rwy 13, 31 NA at night.

MISSED APPROACH: Climb to 900 then climbing right turn to 2000 direct YEDUY and hold.

DHN ASOS	CAIRNS APP CON ★	UNICOM
135.725	125.4 327.125	122.7 (CTAF) L

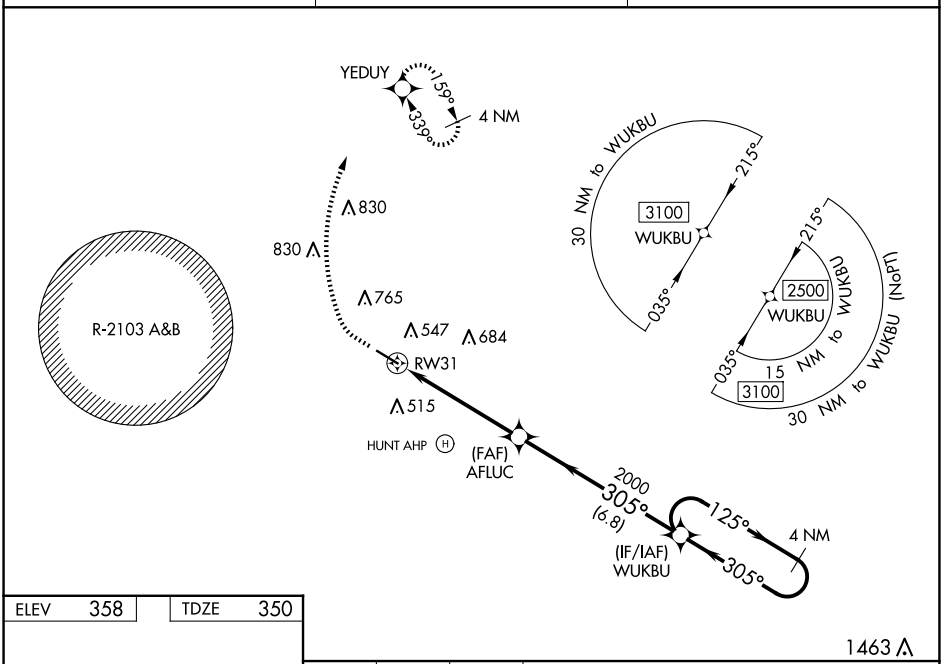

ELEV 358	TDZE 350

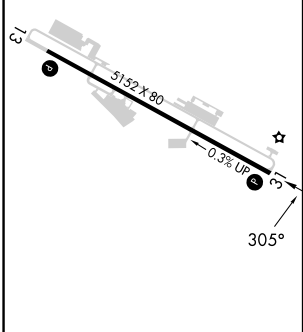

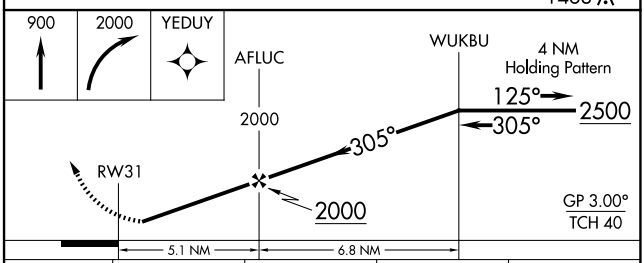

CATEGORY	A	B	C	D
LPV DA	661-1 310 (400-1)			NA
LNAV/VNAV DA	851-1¾ 501 (500-1¾)			NA
LNAV MDA	860-1 510 (600-1)		860-1⅜ 510 (600-1⅜)	NA
CIRCLING	900-1 542 (600-1)	1100-1¾ 742 (800-1¾)	1100-2¼ 742 (800-2¼)	NA

REIL Rwys 13 and 31 L
MIRL Rwy 13-31 L

SE-4, 20 MAR 2025 to 17 APR 2025