APP CRS	Rwy ldg	4209
322°	TDZE	1313
	Apt Elev	1321

RNAV (GPS) RWY 32
STEPHENVILLE CLARK RGNL (SEP)

DME/DME RNP-0.3 NA. Rwy 32 helicopter visibility reduction below 1 SM NA. Straight-in Rwy 32 NA at night, circling Rwy 32 NA at night.

MISSED APPROACH: Climb to 3600 direct WOGAN and hold.

AWOS-3PT	FORT WORTH CENTER	UNICOM
118.075	127.15 314.0	122.8 (CTAF)

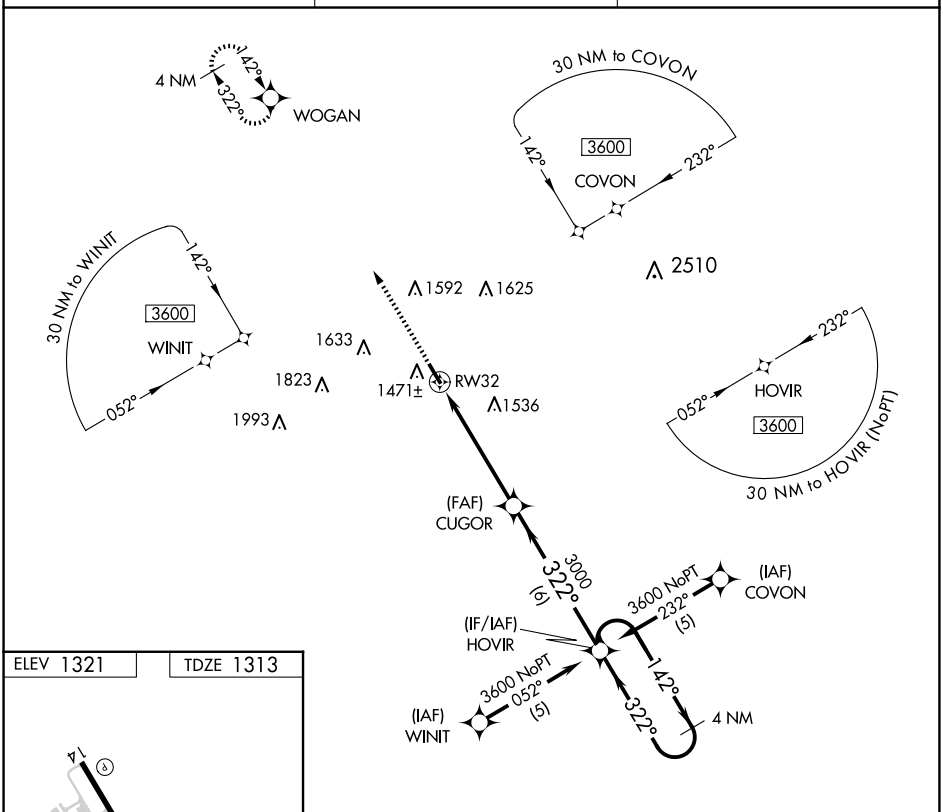

ELEV 1321 TDZE 1313

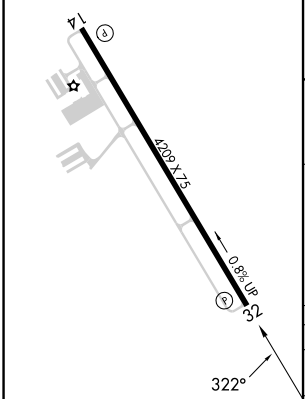

MIRL Rwy 14-32

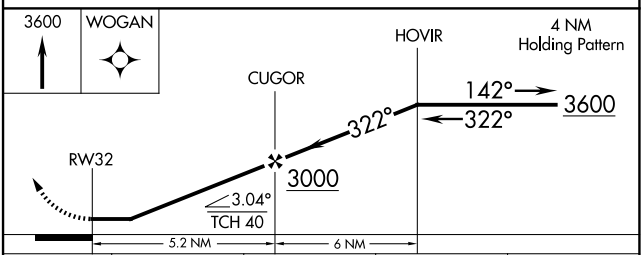

CATEGORY	A	B	C	D
LNAV MDA	1820-1 507 (500-1)		1820-1½ 507 (500-1½)	
CIRCLING	1820-1 499 (500-1)		2000-2 679 (700-2)	2000-2¼ 679 (700-2¼)

SC-2, 20 MAR 2025 to 17 APR 2025
SC-2, 20 MAR 2025 to 17 APR 2025