VORTAC PLN	APP CRS	Rwy ldg	4004
111.8	082°	TDZE	640
Chan 55		Apt Elev	640

VOR RWY 10
CHEBOYGAN COUNTY (SLH)

Helicopter visibility reduction below 1 SM NA. Night landing Rwy 10, 17, 35 NA. When local altimeter setting not received, use Pellston altimeter setting; increase all MDA 60 feet; increase S-10 Cat B visibility ¼ SM, S-10 Cat C visibility ½ SM, Circling Cat B visibility ¼ SM and Circling Cat C visibility ½ SM; increase CUTUP fix minimums S-10 Cat C visibility ⅛ SM.

MISSED APPROACH: Climb to 2800 then left turn direct PLN VORTAC and hold.

AWOS-3	MINNEAPOLIS CENTER	UNICOM	
118.175	134.6 354.05	122.8 (CTAF)	122.5 L

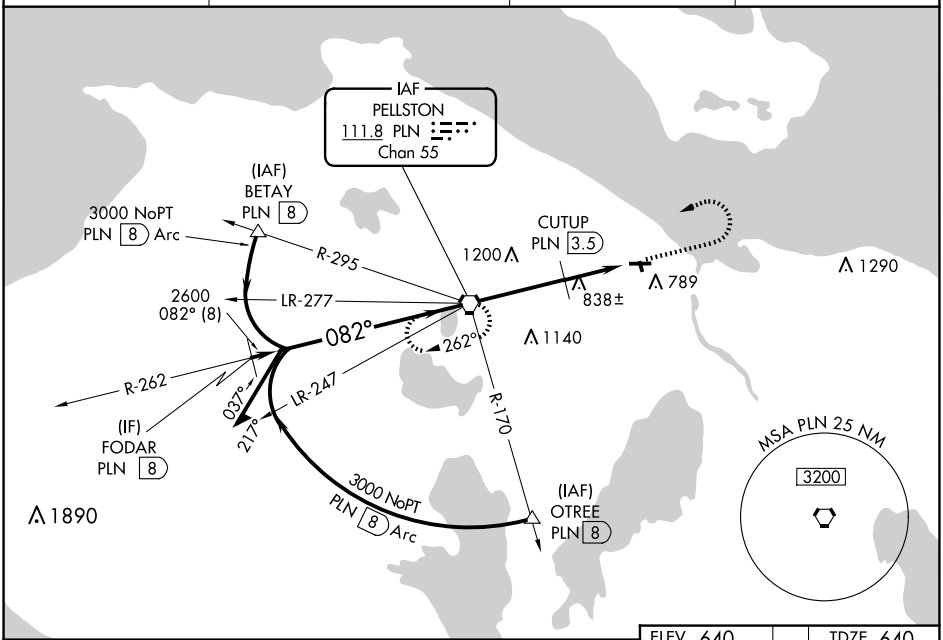

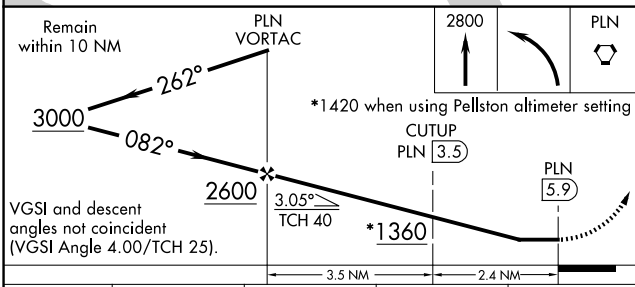

CATEGORY	A	B	C	D
S-10	1360-1 720 (800-1)		1360-2 720 (800-2)	NA
C CIRCLING	1360-1 720 (800-1)		1360-2 720 (800-2)	NA
CUTUP FIX MINIMUMS				
S-10	1100-1 460 (500-1)		1100-1⅜ 460 (500-1⅜)	NA
C CIRCLING	1140-1 500 (500-1)		1140-1½ 500 (500-1½)	NA

ELEV 640 TDZE 640

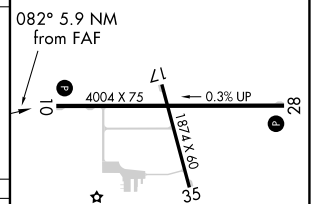

REIL Rwys 10 and 28 L
MIRL Rwy 10-28 and 17-35 L

FAF to MAP 5.9 NM					
Knots	60	90	120	150	180
Min:Sec	5:54	3:56	2:57	2:22	1:58

EC-1, 20 MAR 2025 to 17 APR 2025

EC-1, 20 MAR 2025 to 17 APR 2025