WAAS CH 58227 W30A	APP CRS 299°	Rwy ldg 4499 TDZE 1516 Apt Elev 1516

RNAV (GPS) RWY 30
CLEARFIELD-LAWRENCE (FIG)

RNP APCH - GPS.

For uncompensated Baro-VNAV systems, LNAV/VNAV NA below -8°C or above 54°C.

MISSED APPROACH: Climb to 2200 then climbing left turn to 4000 direct EBUME and hold.

ASOS	NEW YORK CENTER	UNICOM
119.275	134.8 338.3	122.725 (CTAF) L

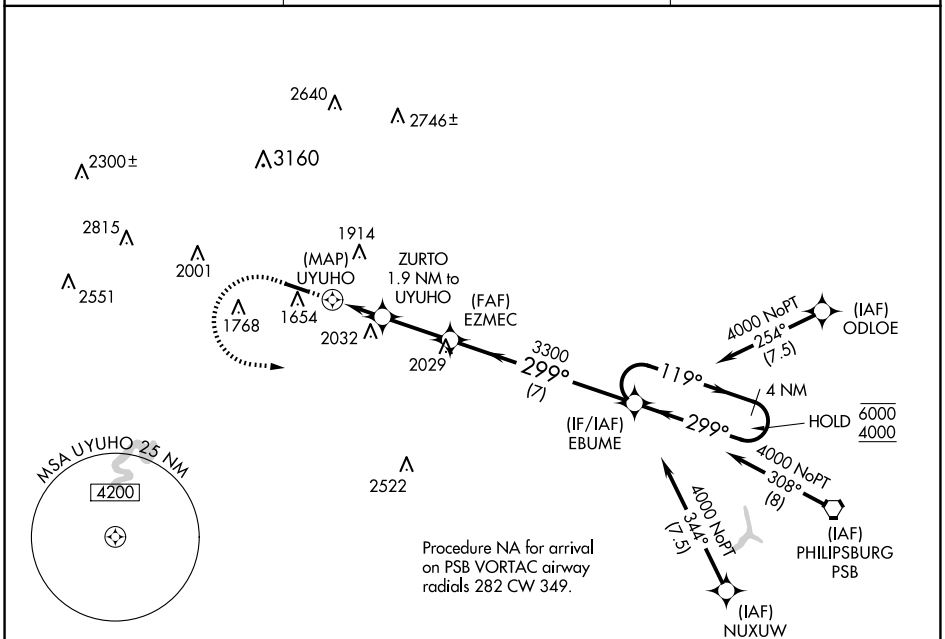

ELEV 1516	TDZE 1516

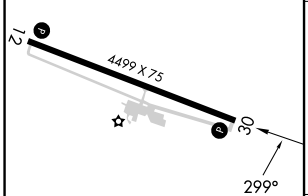

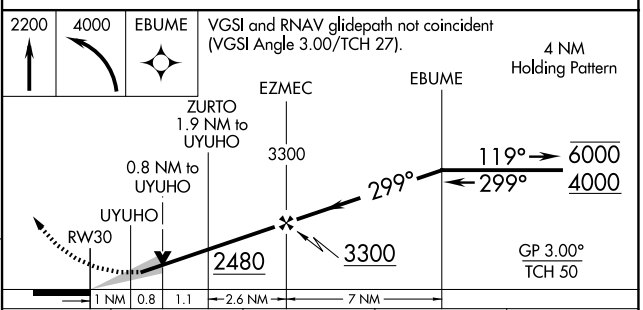

CATEGORY	A	B	C	D
LPV DA	2008-1⅜ 492 (500-1⅜)			
LNAV/VNAV DA	2029-1⅜ 513 (600-1⅜)			
LNAV MDA	2120-1¼ 604 (700-1¼)		2120-1¾ 604 (700-1¾)	
CIRCLING	2180-1¼ 664 (700-1¼)		2340-2½ 824 (900-2½)	2700-3 1184 (1200-3)

MIRL Rwy 12-30 L
REIL Rwy 30 L

NE-4, 20 MAR 2025 to 17 APR 2025