| WAAS CH 82714 W22A | APP CRS 217° | Rwy ldg 5001 TDZE 465 Apt Elev 468 |
|---|---|---|

AL-6386 (FAA)

# RNAV (GPS) RWY 22
## BENTON COUNTY (ØM4)

RNP APCH.

T NA

Baro-VNAV NA. Rwy 22 helicopter visibility reduction below 1 SM NA. Use Beech River Rgnl altimeter setting; when not received, use Jackson altimeter setting and increase all DA 58 feet and all MDA 60 feet and increase LPV all Cats visibility ¼ mile, LNAV/VNAV all Cats visibility ¼ mile, and LNAV Cat C visibility ¼ mile. Procedure NA at night.

MISSED APPROACH: Climb to 2500 direct TEMSE and hold.

| PVE AWOS-3 | MEMPHIS CENTER | UNICOM |
|---|---|---|
| 118.125 | 125.85 379.25 | 122.8 (CTAF) L |

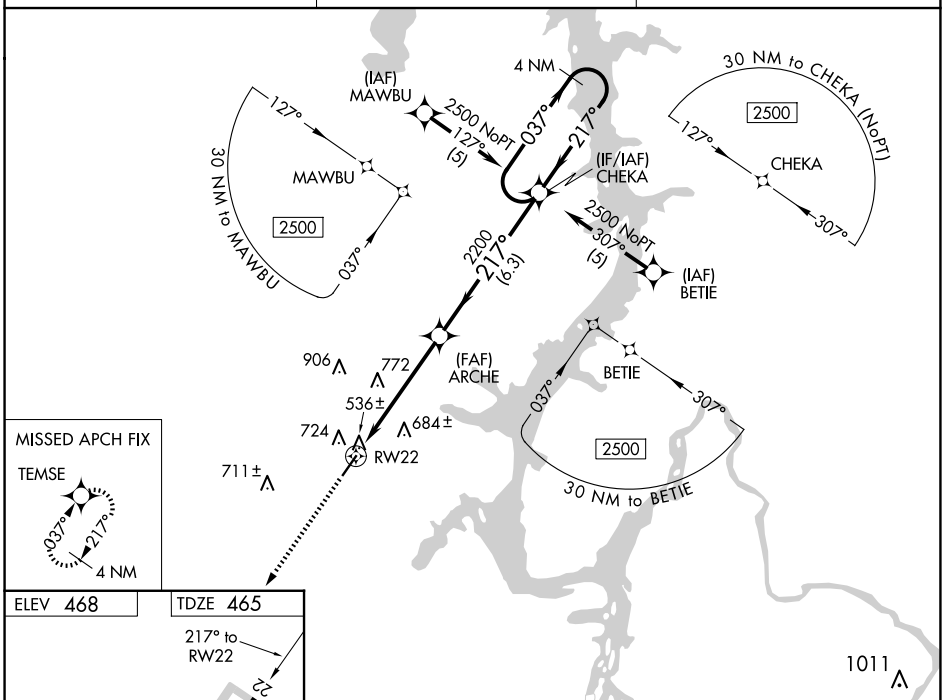


MISSED APCH FIX

TEMSE

037° 217° 4 NM

ELEV 468 TDZE 465

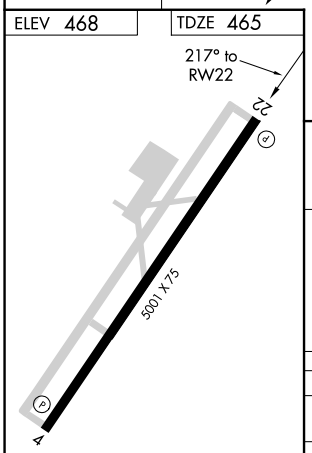


MIRL Rwy 4-22
REIL Rwys 4 and 22 L

2500 TEMSE

VGSI and RNAV glidepath not coincident (VGSI Angle 3.35/TCH 17).

4 NM Holding Pattern

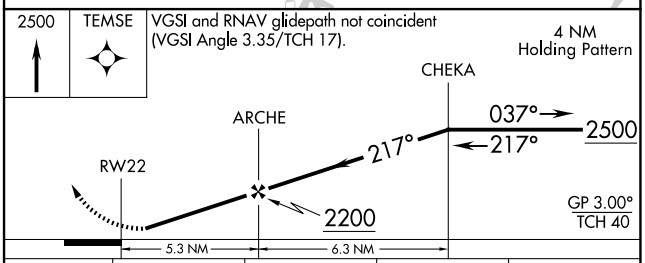


| CATEGORY | A | B | C | D |
|---|---|---|---|---|
| LPV DA | 833-1¼ 368 (400-1¼) | | | NA |
| LNAV/VNAV DA | 980-1¾ 515 (600-1¾) | | | NA |
| LNAV MDA | 1080-1 615 (700-1) | | 1080-1¾ 615 (700-1¾) | NA |




SE-1, 20 MAR 2025 to 17 APR 2025