RNAV (GPS) RWY 24
LANETT RGNL (7A3)

WAAS CH 97444 W24A	APP CRS 237°	Rwy ldg 5400 TDZE 624 Apt Elev 624

RNP APCH-GPS.

Procedure NA at night. Rwy 24 helicopter visibility reduction below 1 SM NA. Use LaGrange altimeter setting.

MISSED APPROACH: Climb to 2900 direct DIDEE and hold.

LGC AWOS-3	ATLANTA CENTER	ATLANTA APP CON ★	UNICOM
126.325	120.45 298.85	125.5 323.1	122.8 (CTAF) L

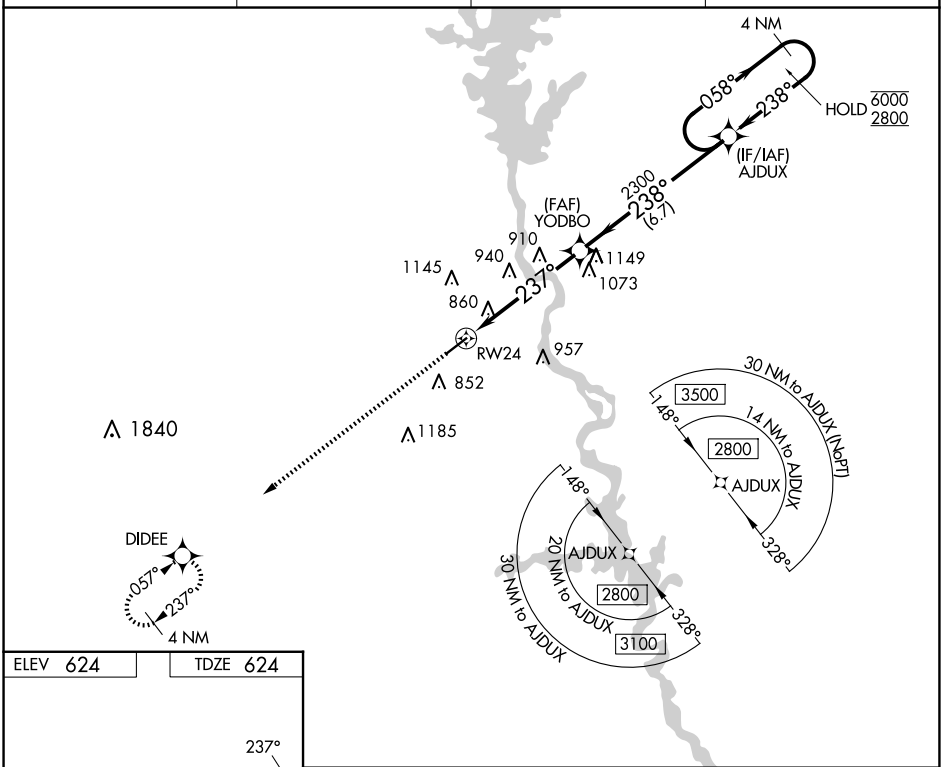

ELEV 624	TDZE 624

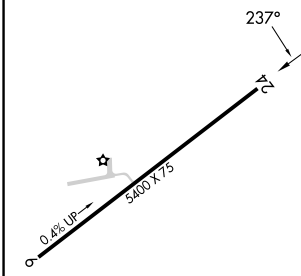

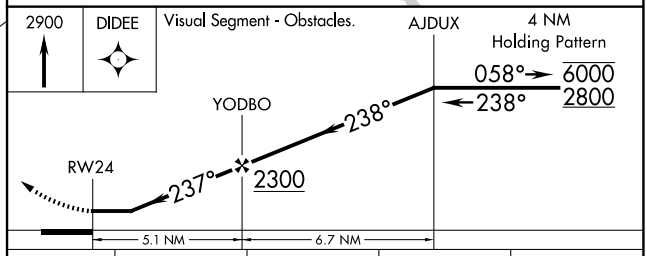

CATEGORY	A	B	C	D
LP MDA	1160-1	536 (600-1)	1160-1½	536 (600-1½)
LNAV MDA	1340-1	716 (800-1)	1340-2	716 (800-2)
CIRCLING	1340-1	716 (800-1)	1620-3	996 (1000-3)

MIRL Rwy 6-24 L
REIL Rwys 6 and 24 L

SE-4, 20 MAR 2025 to 17 APR 2025

SE-4, 20 MAR 2025 to 17 APR 2025