APP CRS	Rwy ldg	4900
221°	TDZE	3615
	Apt Elev	3622

RNAV (GPS) RWY 22
ELKHART-MORTON COUNTY (EHA)

RNP APCH-GPS.

Rwy 22 helicopter visibility reduction below ¾ SM NA.

MISSED APPROACH: Climb to 6000 direct RIGGO and hold.

AWOS-3P	KANSAS CITY CENTER	UNICOM
118.025	134.0 257.625	122.8 (CTAF) L

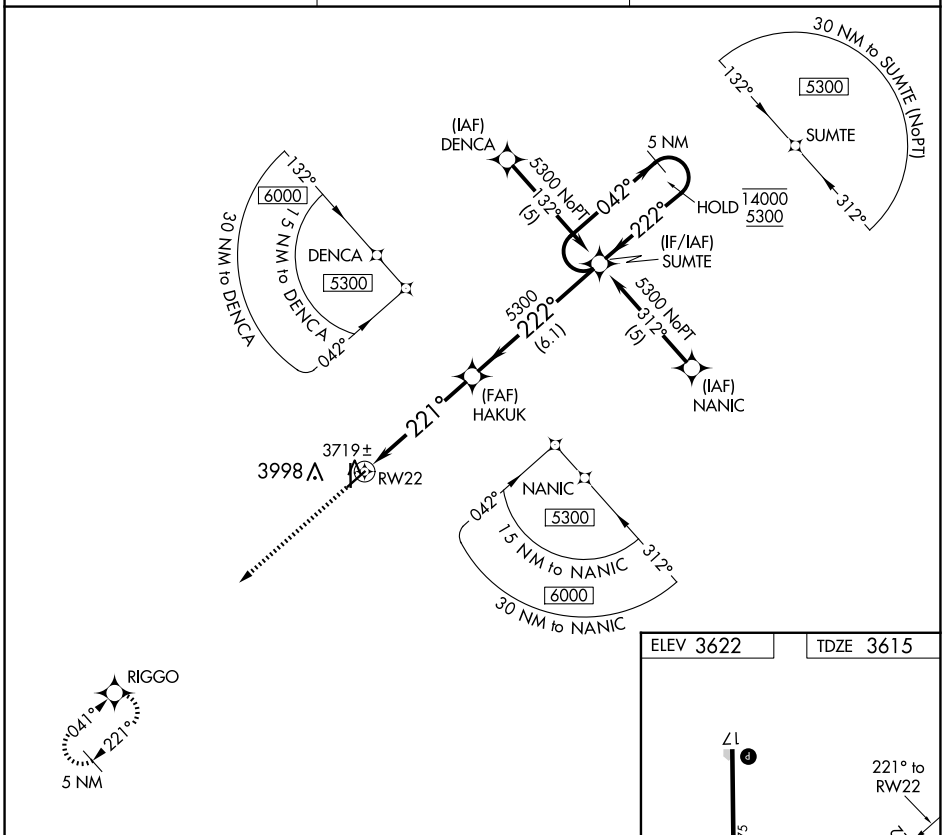

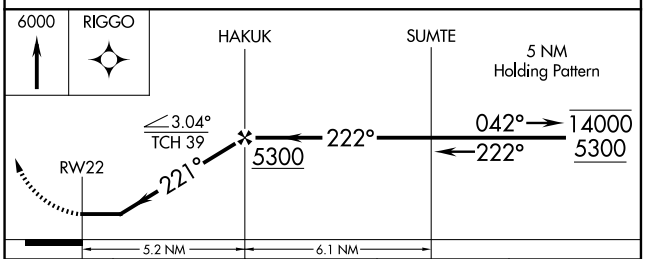

CATEGORY	A	B	C	D
LNAV MDA	4100-1 485 (500-1)		4100-1⅜ 485 (500-1⅜)	NA

ELEV 3622 TDZE 3615

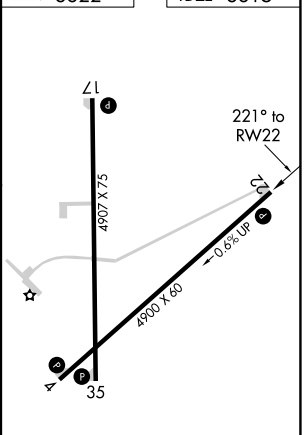

MIRL Rwys 17-35 and 4-22 L

NC-2, 20 MAR 2025 to 17 APR 2025

NC-2, 20 MAR 2025 to 17 APR 2025