VOR RWY 18
PAXTON (1C1)

VOR/DME RBS	APP CRS	Rwy ldg 2609
116.8	166°	TDZE 777
Chan 115		Apt Elev 779

NA Helicopter visibility reduction below 1 SM NA. Use Champaign-Urbana altimeter setting; when not received, use Decatur altimeter setting and increase all MDA 80 feet; increase S-18 Cat A and Circling all Cats visibility ¼ SM, and S-18 Cat C visibility ½ SM. Procedure NA at night.

MISSED APPROACH: Climbing right turn to 2500 direct RBS VOR/DME and hold.

CMI ASOS	CHAMPAIGN APP CON★	UNICOM
124.85	121.35 285.65	122.8 (CTAF)

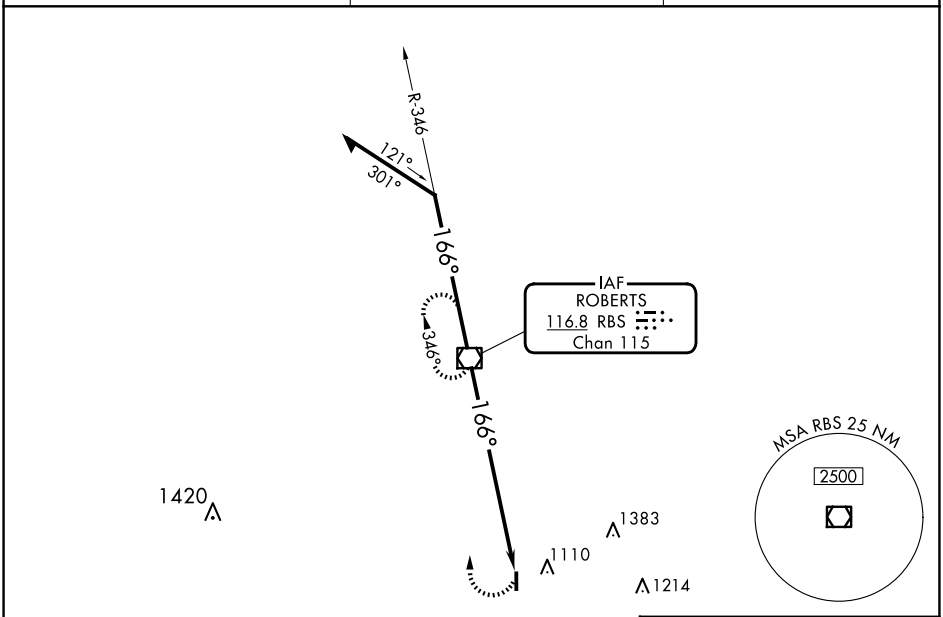

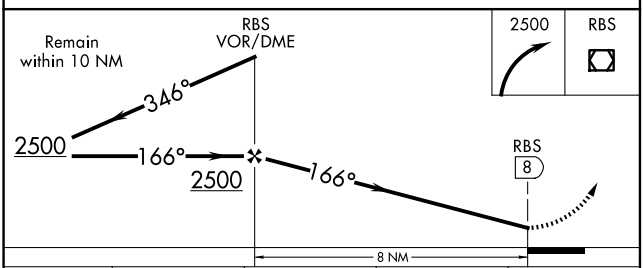

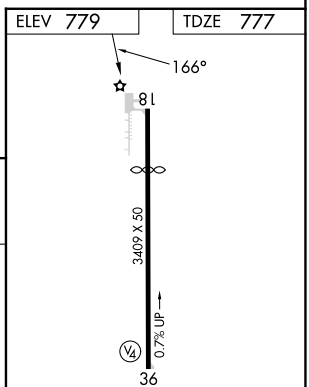

CATEGORY	A	B	C	D
S-18	1580-1 803 (900-1)	1580-1¼ 803 (900-1¼)	1580-2¼ 803 (900-2¼)	NA
CIRCLING	1580-1 801 (900-1)	1580-1¼ 801 (900-1¼)	1620-2½ 841 (900-2½)	NA

LIRL Rwy 18-36
REIL Rwy 18

FAF to MAP 8 NM

Knots	60	90	120	150	180
Min:Sec	8:00	5:20	4:00	3:12	2:40

EC-3, 20 MAR 2025 to 17 APR 2025

EC-3, 20 MAR 2025 to 17 APR 2025