WAAS CH 93903 W02A	APP CRS 016°	Rwy ldg 7400 TDZE 667 Apt Elev 705

RNAV (GPS) RWY 2
CONCORD-PADGETT RGNL (JQF)

RNP APCH.

Rwy 2 helicopter visibility reduction below ¾ SM NA.
For uncompensated Baro-VNAV systems, LNAV/VNAV NA below -16°C or above 45°C.

MISSED APPROACH: Climb to 4000 direct LEEMO and hold, continue climb-in-hold to 4000.

ATIS	CHARLOTTE APP CON	CONCORD TOWER ★	GND CON	CLNC DEL	CLNC DEL	UNICOM
133.675	128.325 307.8	134.65 (CTAF) L	121.85	118.55	127.25 (when twr closed)	122.95

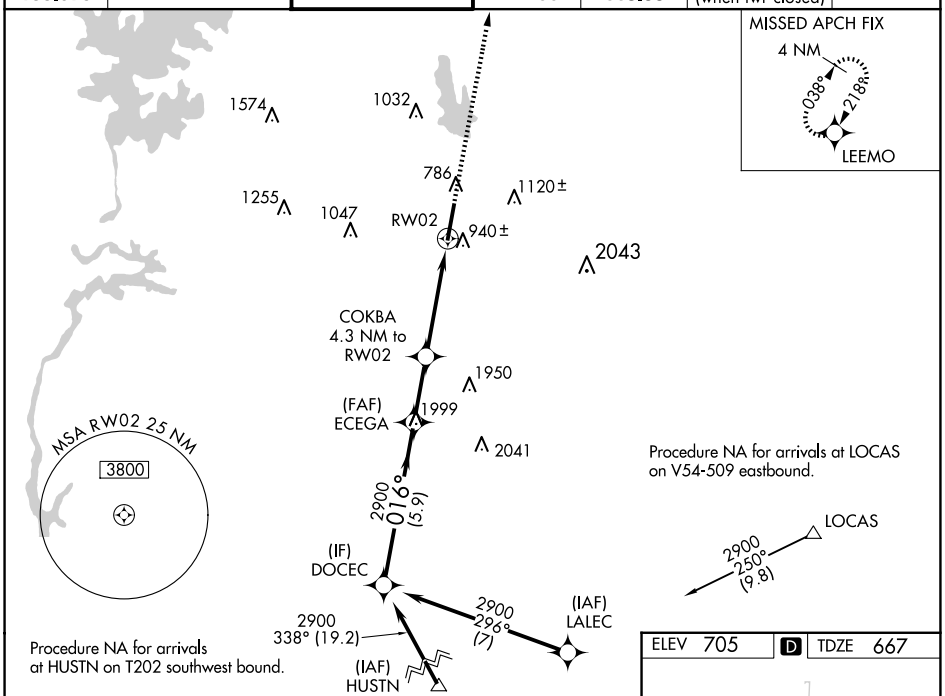

VGSI and RNAV glidepath not coincident (VGSI Angle 3.50/TCH 69).

4000 LEEMO

*LNAV only.

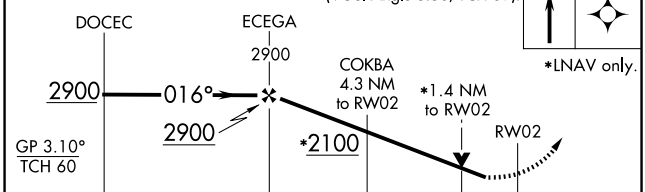

CATEGORY	A	B	C	D
LPV DA	986-1⅛ 319 (300-1⅛)			
LNAV/VNAV DA	1220-1⅞ 553 (600-1⅞)			
LNAV MDA	1240-1 573 (600-1)		1240-1⅝ 573 (600-1⅝)	
C CIRCLING	1300-1 595 (600-1)		1480-2¼ 775 (800-2¼)	1480-2½ 775 (800-2½)

ELEV 705 D TDZE 667

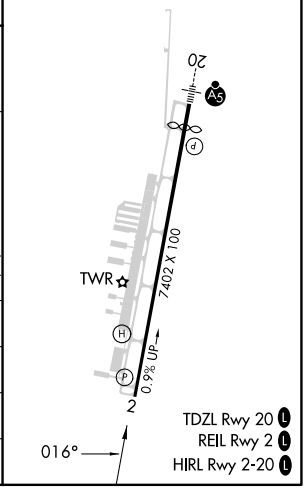

SE-2, 20 MAR 2025 to 17 APR 2025

SE-2, 20 MAR 2025 to 17 APR 2025