WAAS CH 50110 W32A	APP CRS 321°	Rwy ldg 9352 TDZE 89 Apt Elev 89

RNAV (GPS) RWY 32
ALEXANDRIA INTL (AEX)

RNP APCH-GPS.

Rwy 32 helicopter visibility reduction below ¾ SM NA. Baro-VNAV NA below -15°C.
When R-3801A-B active, RADAR required.

MISSED APPROACH: Climb to 3000 direct EBYAJ WP and hold.

ASOS	POLK APP CON	ALEXANDRIA TOWER	GND CON	CLNC DEL
123.975	125.4 254.8	127.35 (CTAF) 269.2	121.9 372.0	121.9

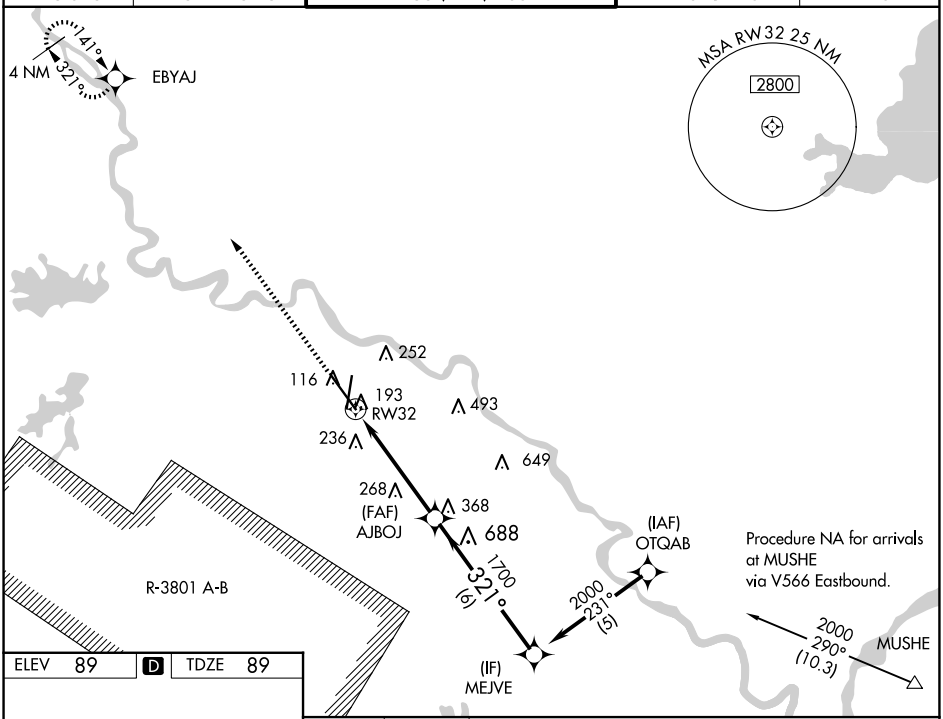

ELEV 89	D	TDZE 89

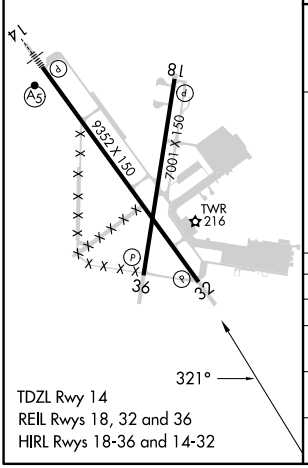

TDZL Rwy 14
REIL Rwys 18, 32 and 36
HIRL Rwys 18-36 and 14-32

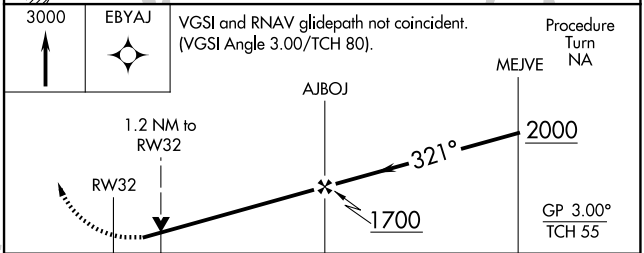

CATEGORY	A	B	C	D
LPV DA	340/50 251 (300-1)			
LNAV/VNAV DA	460/60 371 (400-1¼)			
LNAV MDA	520/55 431 (500-1)		520-1¼ 431 (500-1¼)	520-1½ 431 (500-1½)
CIRCLING	540-1 451 (500-1)	560-1 471 (500-1)	700-1¾ 611 (700-1¾)	860-2½ 771 (800-2½)

SC-4, 17 APR 2025 to 15 MAY 2025