AMARILLO, TEXAS

HI-VOR or TACAN RWY 13

VORTAC PNH 116.6 Chan 113	APCH CRS 115°	Rwy ldg 7901 TDZE 3603 Arpt Elev 3607

[USAF] RICK HUSBAND AMARILLO INTL (KAMA)

DME required

When local altimeter setting not received, use Borger altimeter setting.

MISSED APPROACH: Climbing right turn to 5300 on PNH VORTAC R-176 to JILPY/11 DME and hold.

ATIS	AMARILLO APP CON	AMARILLO TOWER★	GND CON	CLNC DEL	ASR
118.85 350.3	119.5 307.0	118.3(CTAF) L 257.9	121.9 348.6	121.65 239.275	

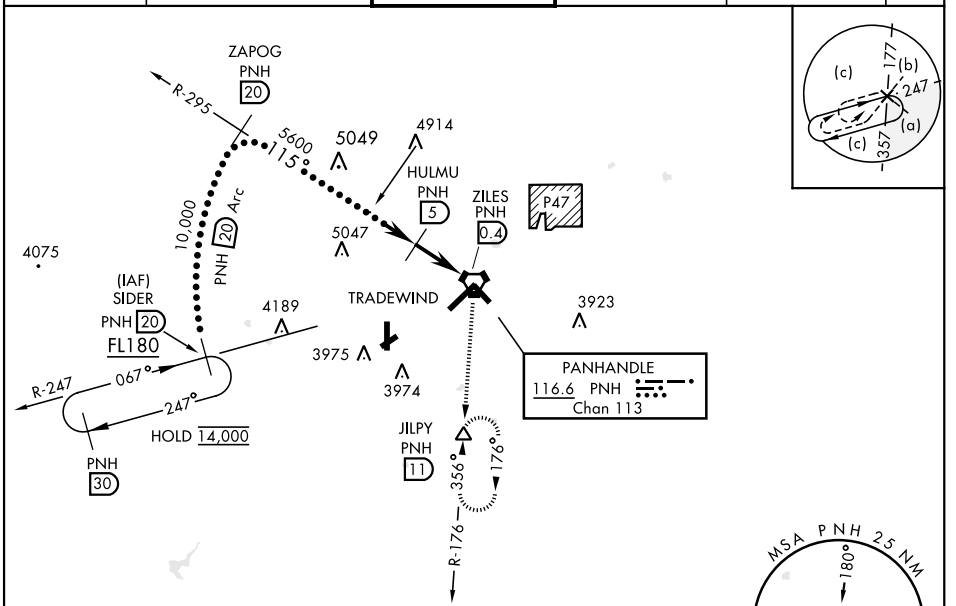

EMERG SAFE ALT 100 NM 7500

VGSI and descent angles not coincident.

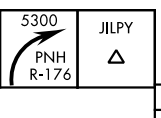

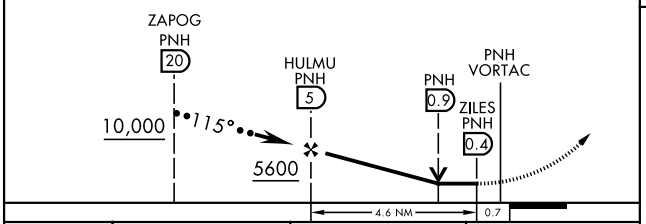

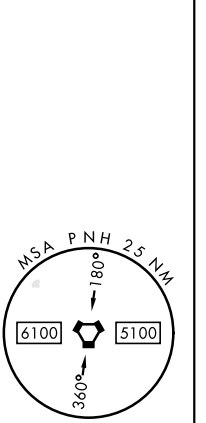

ELEV 3607	D	TDZE 3603

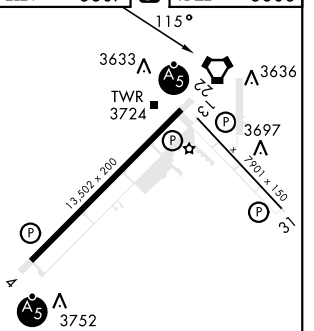

CATEGORY	C	D	E
S-13	4040-1¼	437	(500-1¼)
C CIRCLING	4240-1¾ 633 (700-1¾)	4280-2¼ 673 (700-2¼)	4460-3 853 (900-3)
WITH BORGER ALTIMETER SETTING			
S-13	4200-1¾	597	(600-1¾)
C CIRCLING	4400-2¼ 793 (900-2¼)	4440-2¾ 833 (900-2¾)	4620-3 1013 (1100-3)

HIRL all rwys L
REIL Rwy 13 L

AMARILLO, TEXAS 35°13′N-101°42′W RICK HUSBAND AMARILLO INTL (KAMA)

Orig B 27FEB20

HI-VOR or TACAN RWY 13

SC-2, 17 APR 2025 to 15 MAY 2025