WAAS CH 57919 W13A	APP CRS 129°	Rwy ldg 7901 TDZE 3603 Apt Elev 3607

RNAV (GPS) Y RWY 13
RICK HUSBAND AMARILLO INTL (AMA)

RNP APCH.

ASR

For uncompensated Baro-VNAV systems, LNAV/VNAV NA below -22°C or above 41°C.

MISSED APPROACH: Climb to 5400 direct PAMPE and on track 105° to CAUDE and hold.

ATIS	AMARILLO APP CON★	AMARILLO TOWER★	GND CON	CLNC DEL	UNICOM
118.85 350.3	119.5 307.0	118.3(CTAF)L 257.9	121.9 348.6	121.65 239.275	122.95

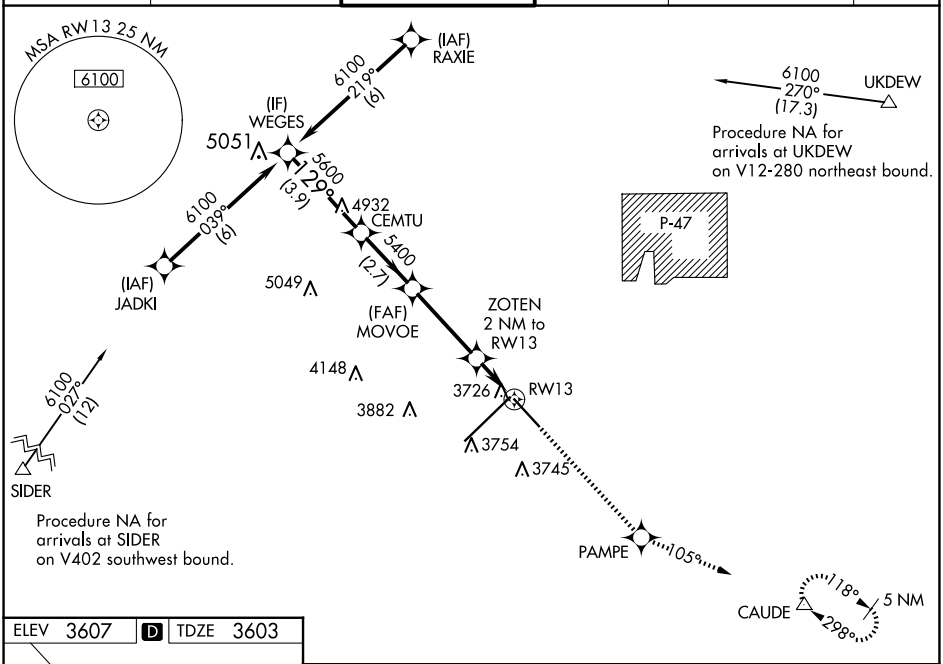

ELEV 3607 D TDZE 3603

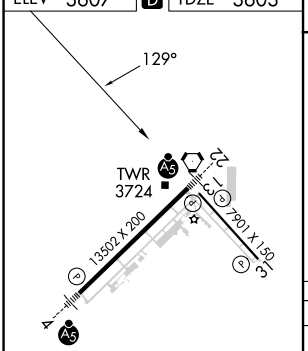

REIL Rwy 13 L
HIRL Rwys 4-22 and 13-31 L

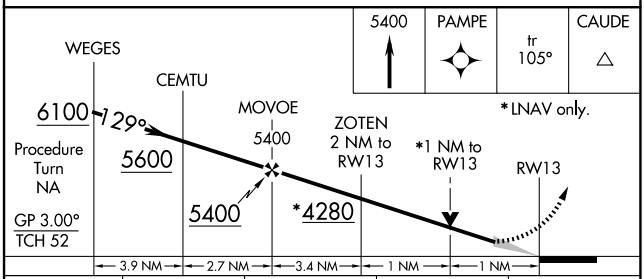

CATEGORY	A	B	C	D
LPV DA	3803-¾ 200 (200-¾)			
LNAV/VNAV DA	3976-1¼ 373 (400-1¼)			
LNAV MDA	3980-1 377 (400-1)			3980-1¼ 377 (400-1¼)
C CIRCLING	4080-1 473 (500-1)		4240-1¾ 633 (700-1¾)	4280-2¼ 673 (700-2¼)

SC-2, 17 APR 2025 to 15 MAY 2025