WAAS CH 99418 W35A	APP CRS 355°	Rwy ldg 8803 TDZE 2563 Apt Elev 2573

RNAV (GPS) RWY 35
BIG SPRING/MC MAHON-WRINKLE (BPG)

RNP APCH.

Baro-VNAV NA when using Midland Intl Air and Space Port altimeter setting. For uncompensated Baro-VNAV systems, LNAV/VNAV NA below -20°C or above 43°C. VDP NA with Midland Intl Air and Space Port altimeter setting. When local altimeter setting not received, use Midland Intl Air and Space Port altimeter setting: increase all DA 130 feet and all MDA 140 feet; increase LPV all Cats visibility ¼ SM, LNAV/VNAV all Cats visibility ½ SM and LNAV Cat C and D visibility ½ SM.

MISSED APPROACH: Climb to 5200 direct YALUT and hold.

AWOS-3PT	FORT WORTH CENTER	UNICOM
118.025	133.7 350.2	122.8 (CTAF) L

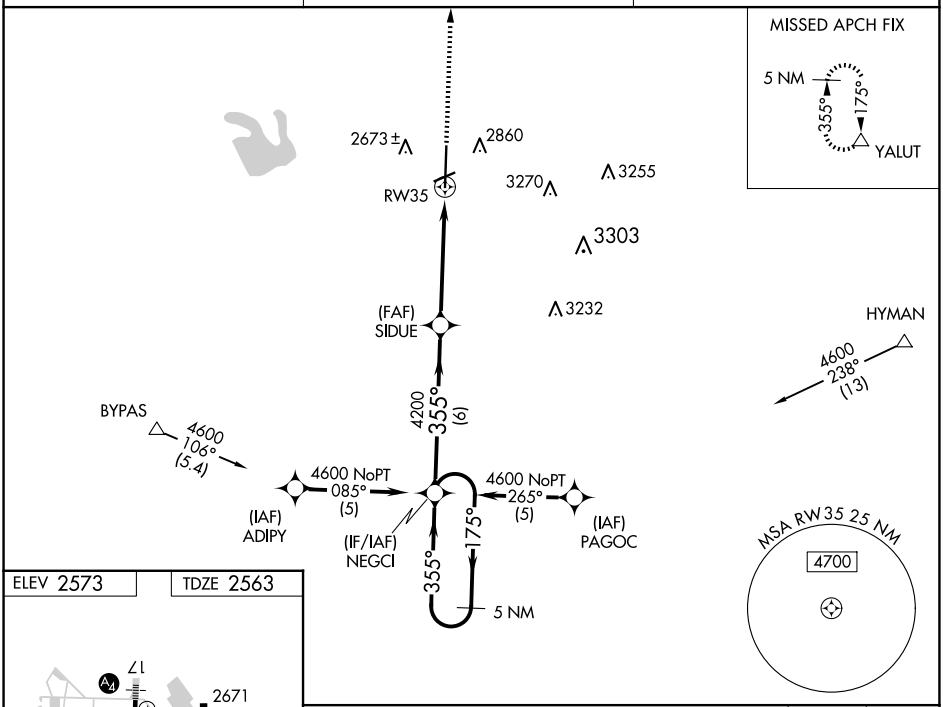

ELEV 2573 TDZE 2563

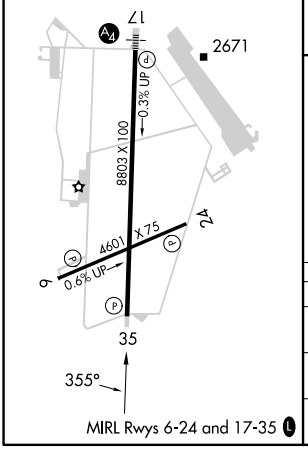

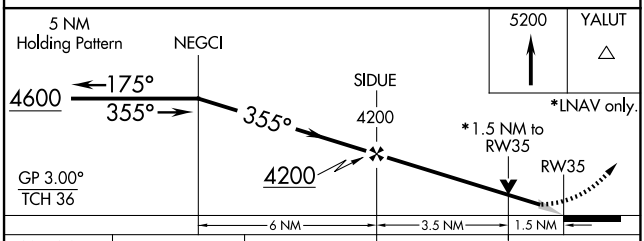

CATEGORY	A	B	C	D
LPV DA	2813-1 250 (300-1)			
LNAV/VNAV DA	2979-1½ 416 (500-1½)			
LNAV MDA	3060-1 497 (500-1)		3060-1¼ 497 (500-1¼)	3060-1½ 497 (500-1½)

SC-2, 17 APR 2025 to 15 MAY 2025

SC-2, 17 APR 2025 to 15 MAY 2025