WAAS CH 50512 W31A	APP CRS 318°	Rwy ldg 5826 TDZE 613 Apt Elev 620

RNAV (GPS) Z RWY 31C

CHICAGO MIDWAY INTL (MDW)

RNP APCH - GPS.
RADAR required.

Circling Rwy 31R NA at night. Rwy 31C helicopter visibility reduction below RVR 4000 NA.
For uncompensated Baro-VNAV systems, LNAV/VNAV NA below -19°C or above 54°C.

MISSED APPROACH: Climb to 1100 then climbing left turn to 2600 direct EON VORTAC and hold.

D-ATIS	CHICAGO APP CON	MIDWAY TOWER	GND CON	CLNC DEL	CPDLC
132.75	128.2 353.875	135.2 269.125	118.075	124.625	

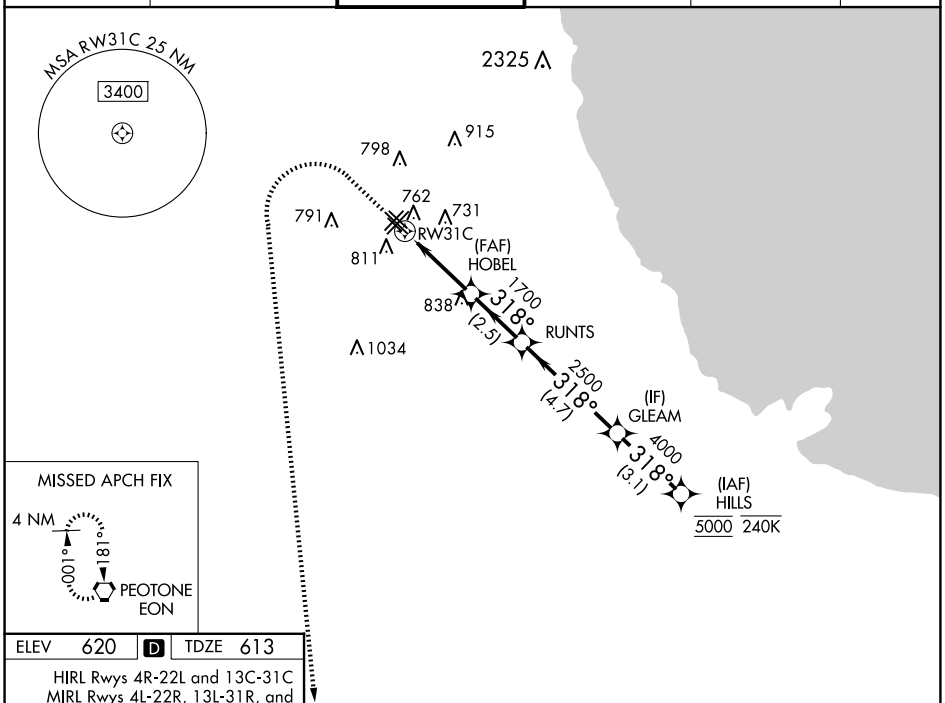

ELEV 620 D TDZE 613

HIRL Rwys 4R-22L and 13C-31C
MIRL Rwys 4L-22R, 13L-31R, and 13R-31L
REIL Rwys 4R, 22L, and 31C
RLLS Rwys 13C and 31C

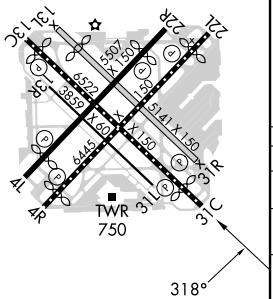

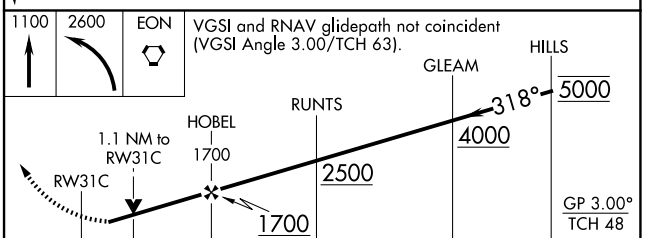

CATEGORY		A	B	C	D
LPV	DA	863/40 250 (300-¾)			
LNAV/VNAV	DA	953/50 340 (400-1)			
LNAV	MDA	1020/55 407 (400-1)		1020/60 407 (400-1¼)	
C CIRCLING		1120-1 500 (500-1)		1340-2 720 (800-2)	1340-2¼ 720 (800-2¼)

EC-3, 17 APR 2025 to 15 MAY 2025
EC-3, 17 APR 2025 to 15 MAY 2025