APP CRS	Rwy ldg	4347
032°	TDZE	1972
	Apt Elev	1987

RNAV (GPS) RWY 5

ELKINS/RANDOLPH COUNTY (JENNINGS RANDOLPH FLD) (EKN)

RNP APCH.

Circling Rwy 14, 23, 32 NA at night. When local altimeter setting not received, use Buckhannon altimeter setting and increase all MDA 100 feet. Straight-in minimums NA when using Buckhannon altimeter setting. Rwy 5 helicopter visibility reduction below ¾ SM NA. -20°C

MISSED APPROACH: Climb to 5500 direct YOLUY and on track 033° to MUHAP and hold.

ASOS	CLARKSBURG APP CON ★	CTAF	
119.275	121.15 284.65	123.6	122.9 L

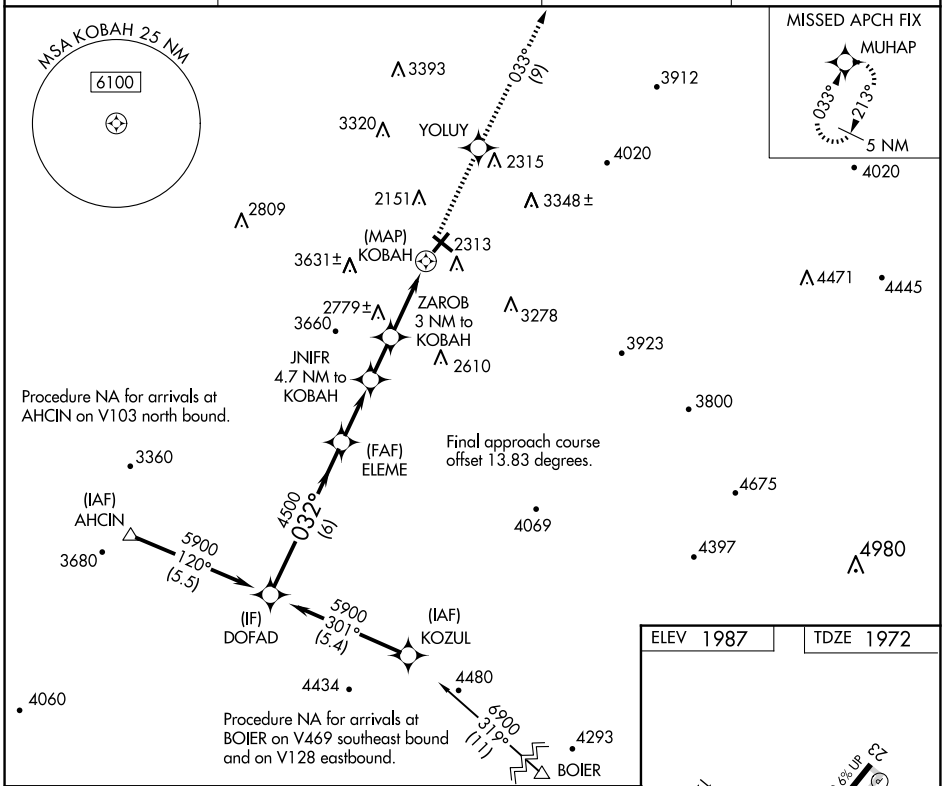

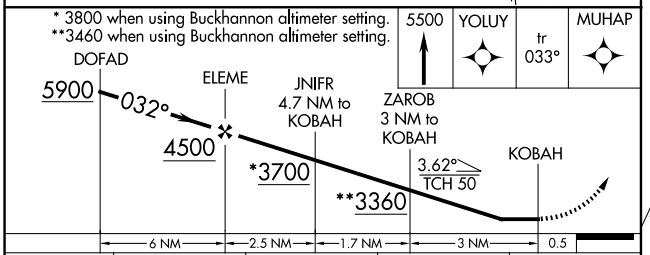

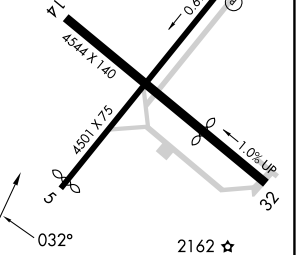

CATEGORY	A	B	C	D
LNAV MDA	3040-1¼ 1068 (1100-1¼)	3040-1½ 1068 (1100-1½)	3040-3 1068 (1100-3)	NA
C CIRCLING	3040-1¼ 1053 (1100-1¼)	3140-1½ 1153 (1200-1½)	3720-3 1733 (1800-3)	4020-3 2033 (2100-3)

REIL Rwy 23 L
MIRL Rwy 5-23 L

NE-4, 17 APR 2025 to 15 MAY 2025

NE-4, 17 APR 2025 to 15 MAY 2025