APP CRS	Rwy ldg	5318
335°	TDZE	769
	Apt Elev	771

RNAV (GPS) RWY 34
SHERMAN AAF (FLV)

RNP APCH - GPS.

NA — Circling NA west of Rwy 16-34. Procedure NA at night. Rwy 34 helicopter visibility reduction below 1 SM NA. Use Kansas City Intl altimeter setting.

MISSED APPROACH: Climb to 3000 direct KORSE and hold.

MCI ASOS	KANSAS CITY APP CON	CTAF
128.375	124.7 284.7	126.2 L

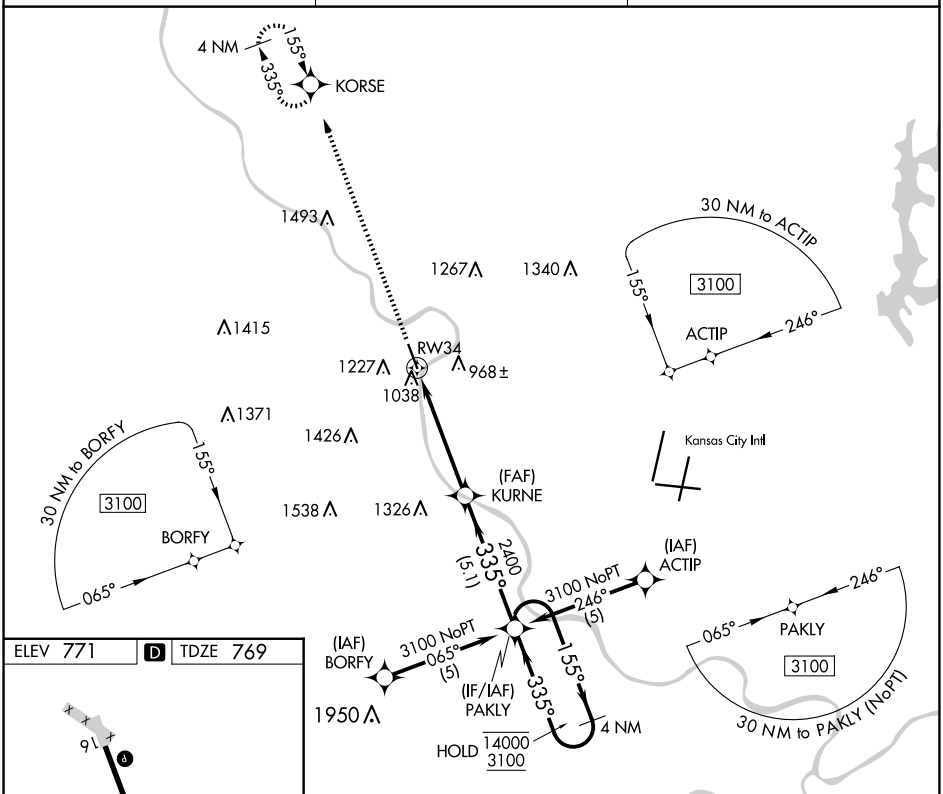

ELEV 771 | D | TDZE 769

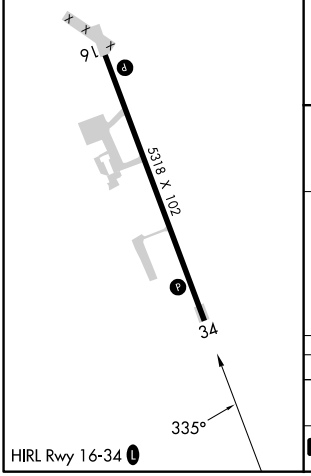

HIRL Rwy 16-34 L

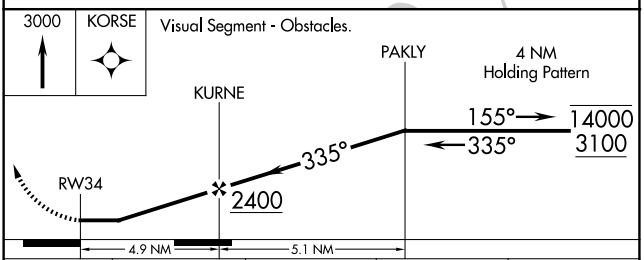

CATEGORY	A	B	C	D
LNAV MDA	1560-1 791 (800-1)	1560-1¼ 791 (800-1¼)	1560-2½ 791 (800-2½)	NA
C CIRCLING	1560-1 789 (800-1)	1560-1¼ 789 (800-1¼)	1560-2½ 789 (800-2½)	NA

NC-2, 17 APR 2025 to 15 MAY 2025
NC-2, 17 APR 2025 to 15 MAY 2025