

GARLAND SIX DEPARTURE

FORT WORTH, TEXAS

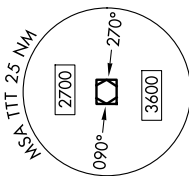
(CONTINUED ON FOLLOWING PAGE)

SC-2, 17 APR 2025 to 15 MAY 2025

TOP ALTITUDE: ASSIGNED BY ATC

LONE STAR DEP CON
118.1 306.95 (North)
135.975 379.9 (South)
ATIS
120.7
CLINC DEL
124.65
GND CON
121.9
MEACHAM TOWER
118.3 257.8

NOTE: SOLDO Transition: ATC assigned.



RADAR and DME required.

TEXARKANA
116.3 TKX
Chan 110

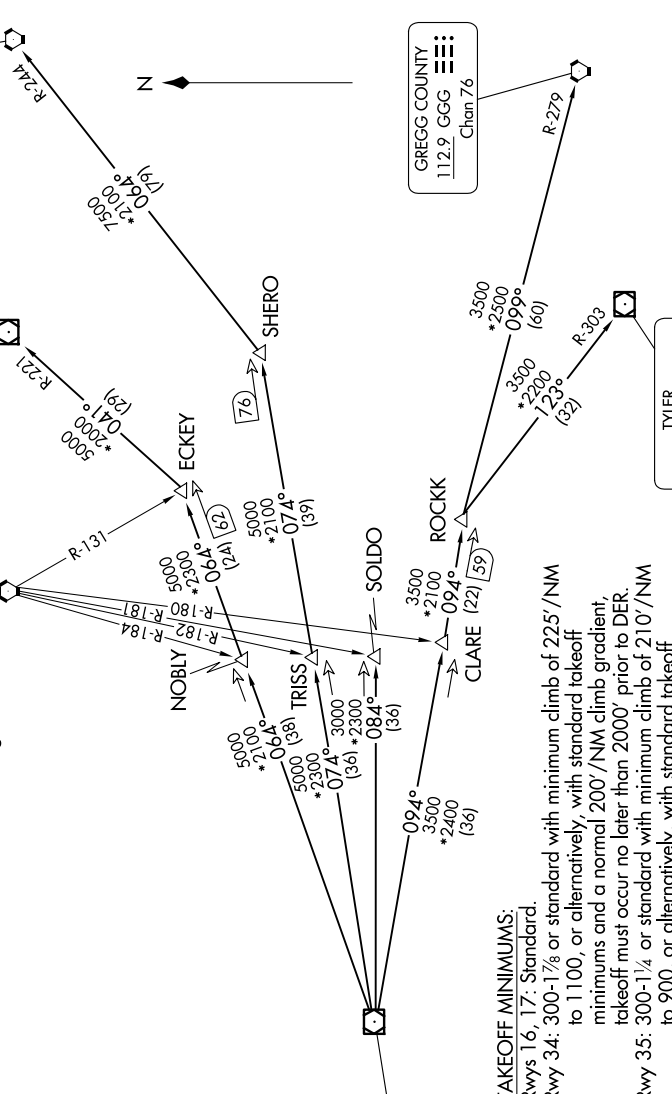
PARIS
113.6 PRX
Chan 83

BONHAM
114.6 BYP
Chan 93

MAVERICK
113.1 TTT
Chan 78

GREGG COUNTY
112.9 GGG
Chan 76

TYLER
114.2 TYR
Chan 89



TAKEOFF MINIMUMS:

Rwys 16, 17: Standard.

Rwy 34: 300-1³/₄ or standard with minimum climb of 225'/NM

to 1100, or alternatively, with standard takeoff

minimums and a normal 200'/NM climb gradient,


takeoff must occur no later than 2000' prior to DER.

Rwy 35: 300-1³/₄ or standard with minimum climb of 210'/NM

to 900, or alternatively, with standard takeoff

minimums and a normal 200'/NM climb gradient,

takeoff must occur no later than 1300' prior to DER.



NOTE: Chart not to scale.

GARLAND SIX DEPARTURE

FORT WORTH, TEXAS

SC-2, 17 APR 2025 to 15 MAY 2025