APP CRS	Rwy ldg	6005
177°	TDZE	966
	Apt Elev	966

RNAV (GPS) RWY 18
KIRKSVILLE RGNL (IRK)

RNP APCH.

Circling NA to Rwys 9 and 27.
Rwy 18 helicopter visibility reduction below ¾ SM NA.

MISSED APPROACH: Climb to 3000 direct HOROK and hold.

ASOS	KANSAS CITY CENTER	UNICOM
121.125	132.6 370.9	122.8 (CTAF) L

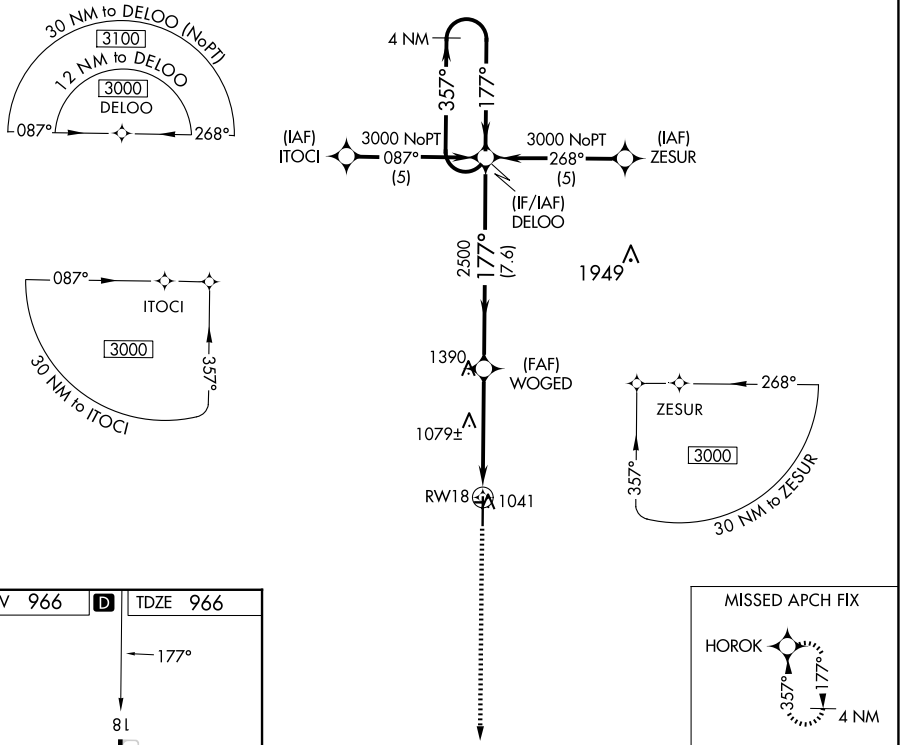

ELEV 966 D TDZE 966

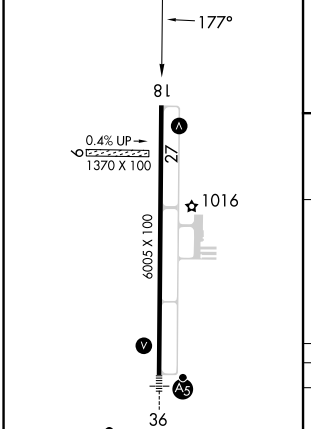

REIL Rwy 18 L
HIRL Rwy 18-36 L

MISSED APCH FIX

3000 HOROK

VGSI and descent angles not coincident (VGSI Angle 3.00/TCH 33).

4 NM Holding Pattern

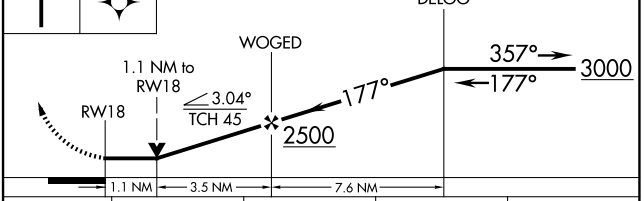

CATEGORY	A	B	C	D
LNAV MDA	1340-1 374 (400-1)			1340-1¼ 374 (400-1¼)
CIRCLING	1400-1 434 (500-1)	1440-1 474 (500-1)	1460-1½ 494 (500-1½)	1540-2 574 (600-2)

NC-3, 17 APR 2025 to 15 MAY 2025