WAAS CH 40137 W17A	APP CRS 177°	Rwy ldg 5400 TDZE 1219 Apt Elev 1219

RNAV (GPS) RWY 17
LINCOLN (LNK)

Baro-VNAV NA when using Beatrice altimeter setting. For uncompensated Baro-VNAV systems, LNAV/VNAV NA below -22°C (-7°F) or above 54°C (130°F). DME/DME RNP-0.3 NA. When local altimeter setting not received, use Beatrice altimeter setting and increase all DA 91 feet, and all MDA 100 feet, increase LPV and LNAV/VNAV all Cats visibility ¼ mile, increase LNAV Cats C/D and Circling Cats C/D visibility ¼ mile.

MISSED APPROACH: Climb to 3300 direct HIVUV and hold.

ATIS	OMAHA APP CON	LINCOLN TOWER★	GND CON	CLNC DEL	UNICOM
118.05 290.9	124.0 270.3	118.5(CTAF) 253.5	121.9 275.8	120.7 225.4	122.95

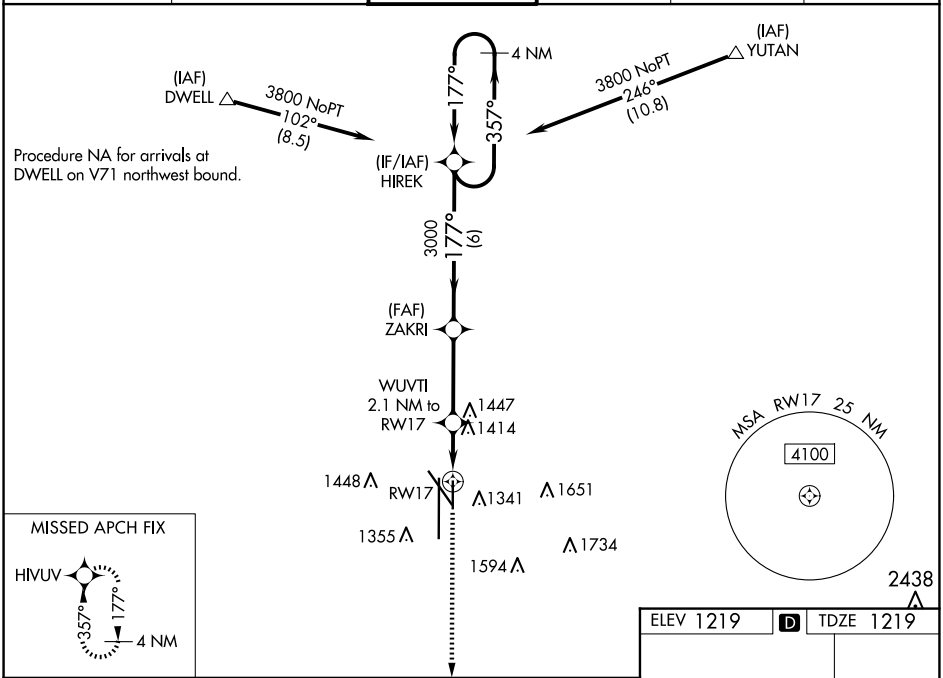

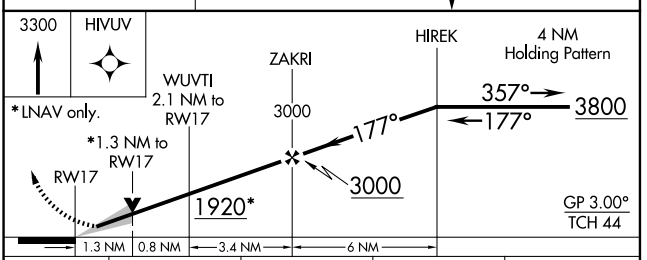

CATEGORY	A	B	C	D
LPV DA	1419-¾ 200 (200-¾)			
LNAV/VNAV DA	1615-1⅜ 396 (400-1⅜)			
LNAV MDA	1680-1 461 (500-1)		1680-1⅜ 461 (500-1⅜)	
C CIRCLING	1680-1 461 (500-1)	1760-1 541 (600-1)	1820-1¾ 601 (700-1¾)	1960-2½ 741 (800-2½)

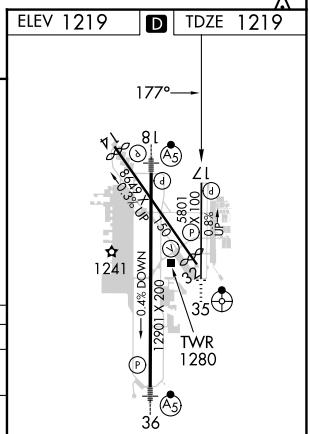

HIRL Rwy 18-36
REIL Rwys 14 and 17
MIRL Rwys 14-32 and 17-35

NC-2, 17 APR 2025 to 15 MAY 2025
NC-2, 17 APR 2025 to 15 MAY 2025