LOC RWY 27
TRI-COUNTY RGNL (LNR)

LOC/DME I-LNR	APP CRS	Rwy ldg	5000
108.35	270°	TDZE	717
Chan 20(Y)		Apt Elev	717

DME required. RADAR required for procedure entry.

NA
-30°C

Circling Rwy 18, 36 NA at night. Rwy 27 helicopter visibility reduction below ¾ SM NA. If local altimeter setting not received, use Dane County Rgnl-Truax Fld altimeter setting and increase all MDA 120 feet. Increase S-27 visibility Cat A/B ¼ SM, Cat C ½ SM, Circling visibility Cat B ¼ SM, Cat C ½ SM. Increase BOCAY fix minimums S-27 visibility Cat C ¼ SM, Circling Cat A/B ¼ SM, Cat C ½ SM.

MISSED APPROACH:
Climb to 2200 then climbing right turn to 3300 on heading 070° and on DLL R-224 to LENRE/DLL VORTAC 18 DME and hold.

ASOS	MADISON APP CON ★	UNICOM
119.425	135.45 343.7	123.0 (CTAF) L

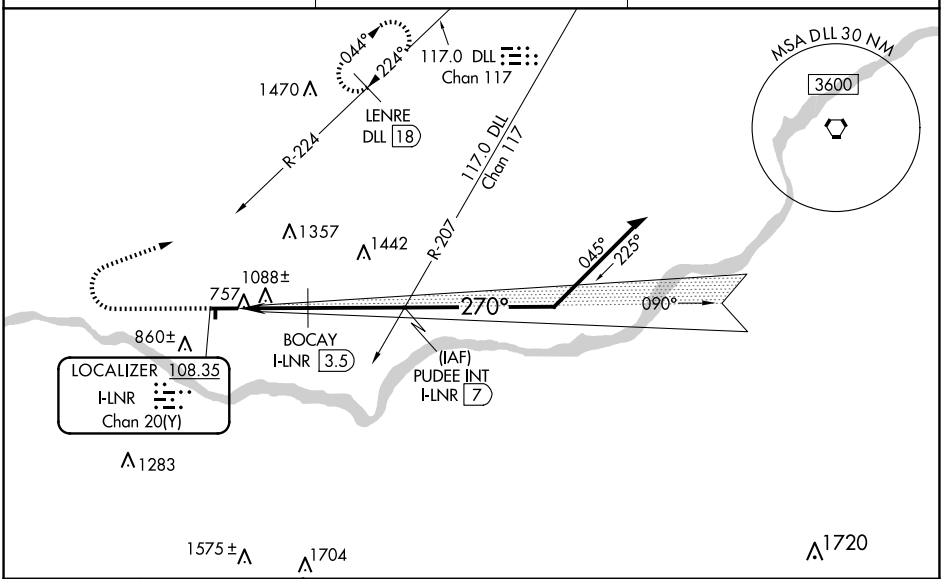

ELEV 717 TDZE 717

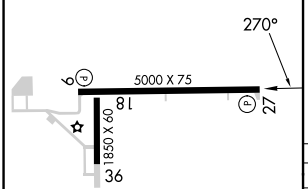

REIL Rwy 9 and 27 L
MIRL Rwys 9-27 and 18-36 L

FAF to MAP 6 NM					
Knots	60	90	120	150	180
Min:Sec	6:00	4:00	3:00	2:24	2:00

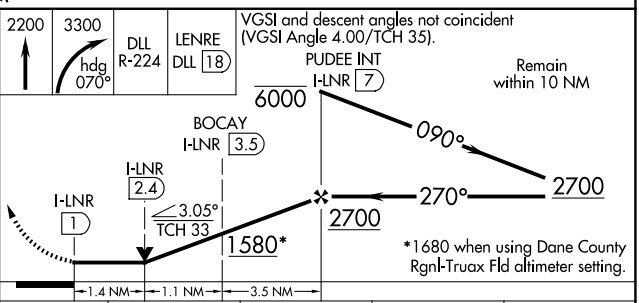

CATEGORY	A	B	C	D
S-LOC 27	1580-1 863 (900-1)	1580-1¼ 863 (900-1¼)	1580-2½ 863 (900-2½)	NA
C CIRCLING	1580-1¼ 863 (900-1¼)		1580-2½ 863 (900-2½)	NA
BOCAY FIX MINIMUMS				
S-LOC 27	1360-1 643 (700-1)		1360-1¾ 643 (700-1¾)	NA
C CIRCLING	1520-1 803 (900-1)		1560-2½ 843 (900-2½)	NA

EC-3, 17 APR 2025 to 15 MAY 2025