WAAS CH 99342 W13A	APP CRS 136°	Rwy ldg 4797 TDZE 671 Apt Elev 729

RNAV (GPS) RWY 13
GENERAL MITCHELL INTL (MKE)

RNP APCH.

Rwy 13 helicopter visibility reduction below ¾ SM NA.
For uncompensated Baro-VNAV systems, LNAV/VNAV NA below -19°C or above 54°C.

MISSED APPROACH: Climb to 2900 direct DUSAY and hold.

D-ATIS	MILWAUKEE APP CON	MILWAUKEE TOWER	GND CON	CLNC DEL	CPDLC
126.4	126.5 307.0	124.575 269.05	121.8 263.125	120.8	

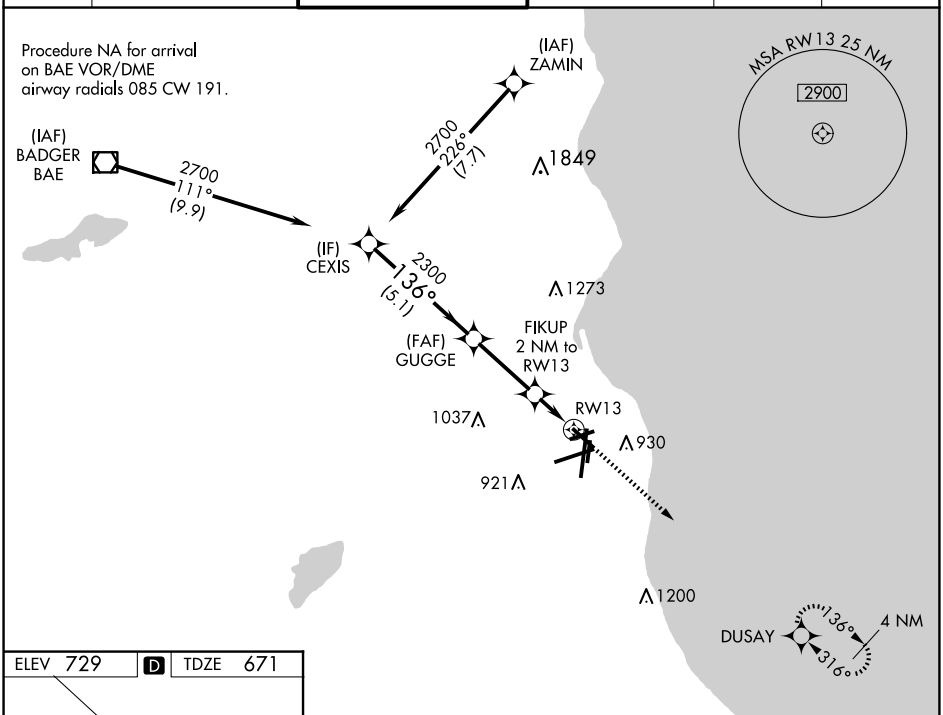

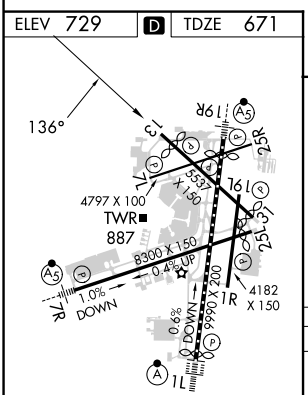

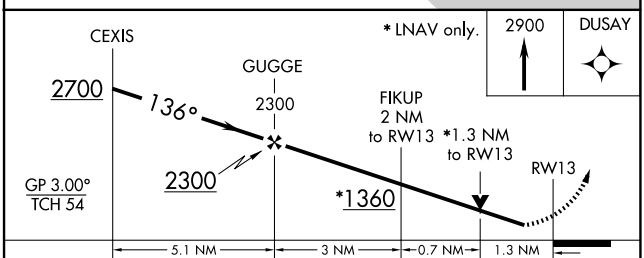

CATEGORY	A	B	C	D
LPV DA	971-1 300 (300-1)			
LNAV/VNAV DA	1189-1⅜ 518 (500-1⅜)			
LNAV MDA	1140-1 469 (500-1)		1140-1⅜ 469 (500-1⅜)	
C CIRCLING	1240-1 511 (600-1)		1240-1½ 511 (600-1½)	1360-2 631 (700-2)

TDZ/CL Rwy 1L
REIL Rwys 1R, 7L, 13, 25L, 25R, and 31
HIRL Rwys 1L-19R and 7R-25L
MIRL Rwys 1R-19L, 13-31, and 7L-25R

EC-3, 17 APR 2025 to 15 MAY 2025