MT. CLEMENS, MICHIGAN

HI-TACAN Y RWY 1

TACAN MTC Chan 64	APCH CRS 018°	Rwy ldg 9000 TDZE 580 Arpt Elev 580

[USAF] SELFRIDGE ANGB (KMTC)

* When ALS inop, increase vis to 1⅜ miles.
** Circling not authorized W of Rwy 01-19.

SALS A2

MISSED APPROACH: Climbing right turn to 4000, intercept MTC R-096 to SQYRS and hold, continue to climb in hold to 4000.

ATIS	APP CON	TOWER *	GND CON	CLNC DEL
125.325 270.1	119.6 318.2	120.15 (CTAF) L 225.4	128.3 275.8	128.3 275.8

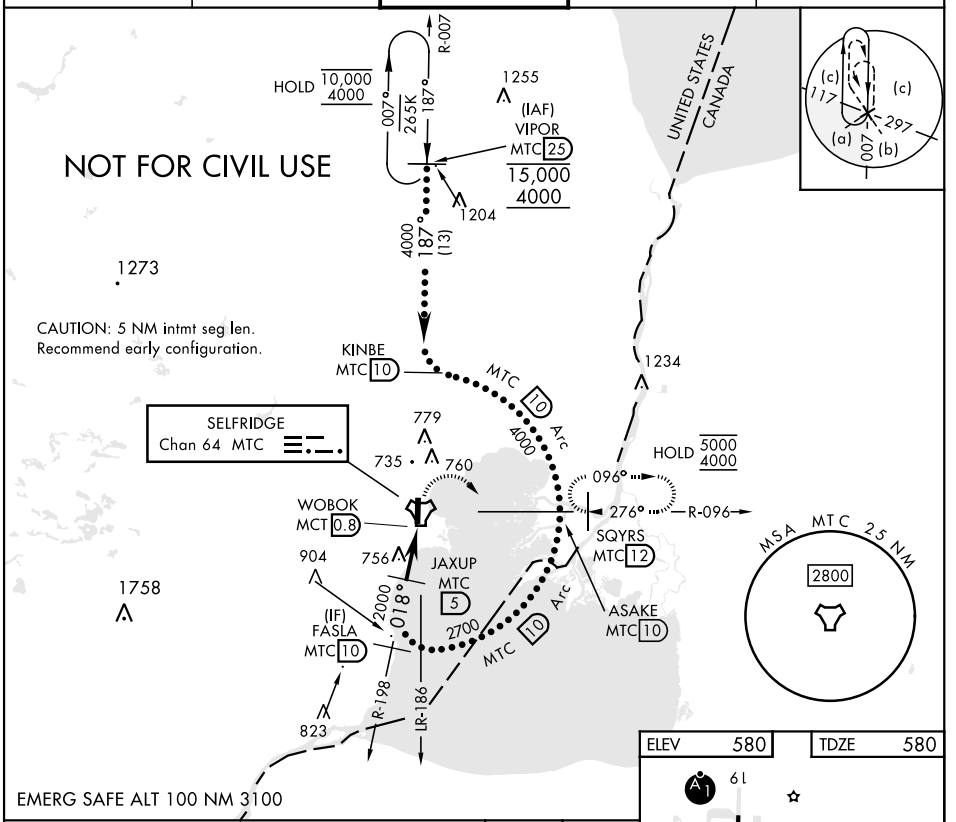

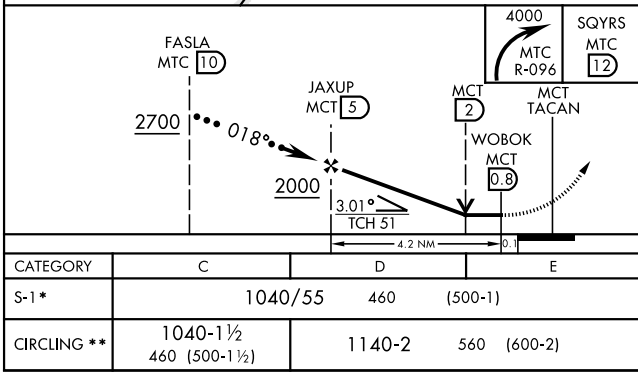

CATEGORY	C	D	E
S-1*	1040/55 460 (500-1)		
CIRCLING **	1040-1½ 460 (500-1½)	1140-2 560 (600-2)	

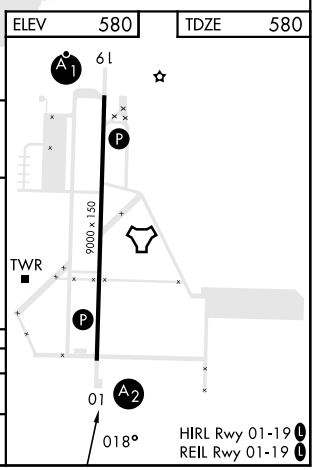

MT. CLEMENS, MICHIGAN 42°37′N-82°50′W SELFRIDGE ANGB (KMTC)

Amdt 3 26DEC24

HI-TACAN Y RWY 1

EC-1, 17 APR 2025 to 15 MAY 2025