# RNAV (GPS) Y RWY 4R

## NEWARK LIBERTY INTL (EWR)

| WAAS CH 60924 W04B | APP CRS 039° | Rwy ldg 8809<br>TDZE 11<br>Apt Elev 17 |
|---|---|---|

RNP APCH - GPS.
RADAR required.
When Circling to Rwy 29 at night, operational VGSI required, remain on or above VGSI glidepath until threshold.

ALSF-2

MISSED APPROACH: (Do not exceed 210K until NEBTE) Climb to 550 then climbing right turn to 2000 direct TYNIE and left turn on track 015° to NEBTE, cross NEBTE at or below 2000 then climbing left turn to 3000 on track 313° to FLYRS and hold, continue climb-in-hold to 3000.

| D-ATIS | NEWARK APP CON | NEWARK TOWER | GND CON | CLNC DEL | CPDLC |
|---|---|---|---|---|---|
| 115.7 134.825 | 128.55 379.9 | 118.3 257.6 | 121.8 | 118.85 | |

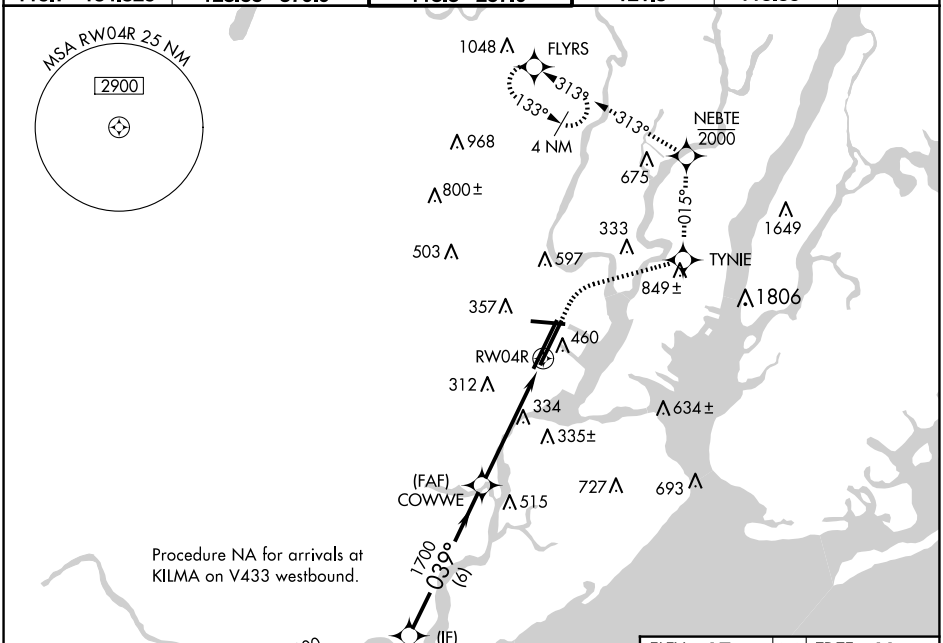


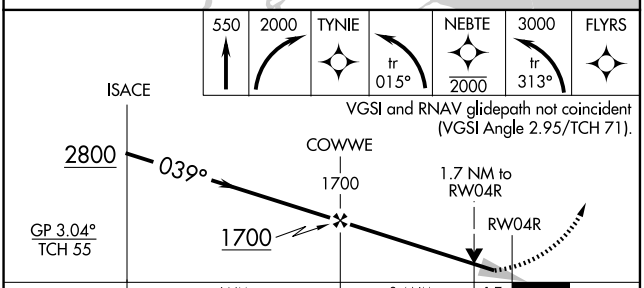


| CATEGORY | A | B | C | D |
|---|---|---|---|---|
| LPV DA | 211/18 200 (200-½) | | | |
| LNAV MDA | 600/24 589 (600-½) | | 600-1¼ 589 (600-1¼) | |
| C CIRCLING | 760-1 743 (800-1) | | 900-2¾ 883 (900-2¾) | 900-3 883 (900-3) |

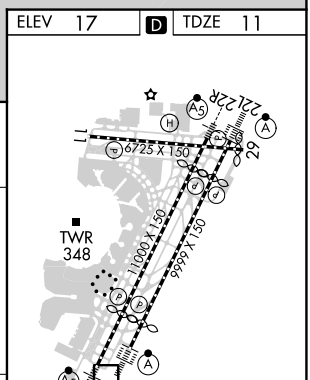


NE-2, 17 APR 2025 to 15 MAY 2025

NE-2, 17 APR 2025 to 15 MAY 2025