ILS RWY 13R (CAT II)
SAN ANTONIO INTL (SAT)

LOC/DME I-ANT	APP CRS	Rwy 13R ldg	8502
110.9	128°	TDZE	809
Chan 46		Apt Elev	809

RNP APCH-GPS. From LDRON, SWUPZ, SARAI, QUESO.
RNAV 1-GPS or RADAR required for procedure entry. DME required.

ALSF-2

MISSED APPROACH: Climb to 3100 on heading 128° and SAT VORTAC R-160 to EMBOW INT and hold.

D-ATIS	SAN ANTONIO APP CON	SAN ANTONIO TOWER	GND CON	CLNC DEL	CPDLC
118.9	125.1 307.0	119.8 257.8	121.9 348.6	126.7	

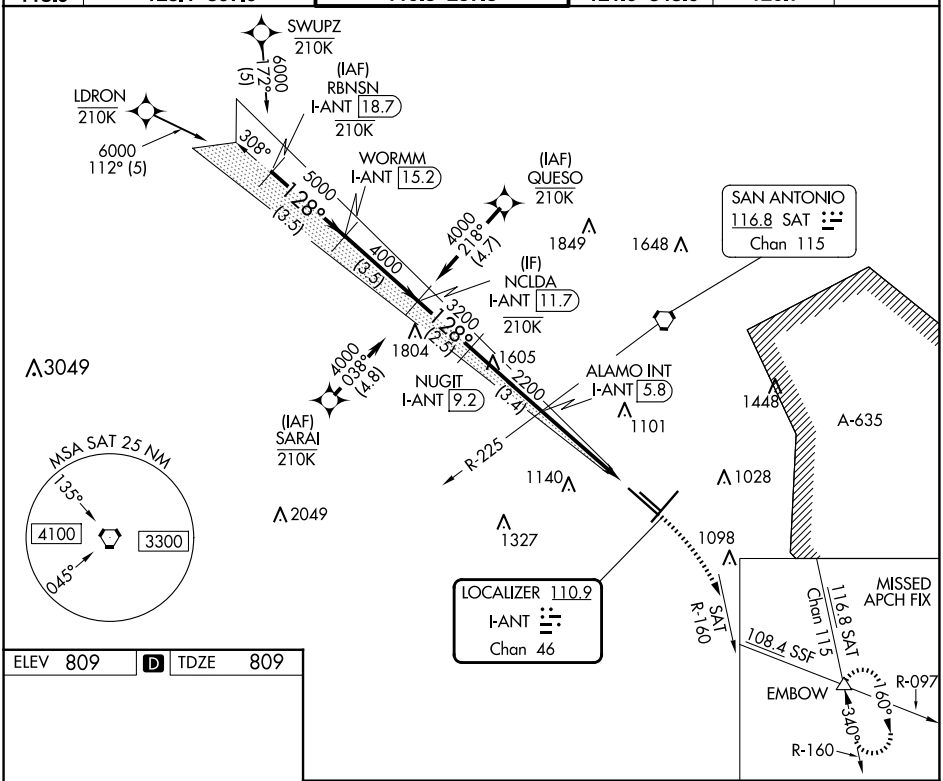

ELEV 809	D	TDZE 809

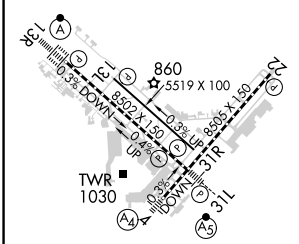

TDZ/CL Rwy 13R
REIL Rwys 13L, 22 and 31R
HIRL Rwys 4-22 and 13R-31L
MIRL Rwy 13L-31R

VGSI and ILS glidepath not coincident
(VGSI Angle 3.00/TCH 75).

3100	SAT	EMBOW
hdg 128°	R-160	△

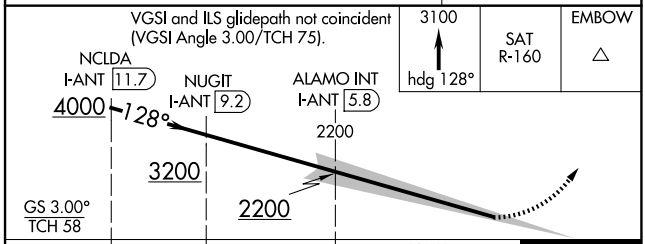

CATEGORY	A	B	C	D
S-ILS 13R	RA 104/12 100 DA 909			

CATEGORY II ILS - SPECIAL AIRCREW & AIRCRAFT CERTIFICATION REQUIRED

SC-3, 17 APR 2025 to 15 MAY 2025
SC-3, 17 APR 2025 to 15 MAY 2025