WAAS CH 58122 W22A	APP CRS 220°	Rwy ldg 7001 TDZE 378 Apt Elev 378

RNAV (GPS) RWY 22
SCHENECTADY COUNTY (SCH)

T
NA

Circling Rwy 10 NA at night. Baro-VNAV NA when using Albany altimeter setting. For uncompensated Baro-VNAV systems, LNAV/VNAV NA below -15°C (5°F) or above 54°C (130°F). DME/DME RNP-0.3 NA. Helicopter visibility reduction below ¾ SM NA. VDP NA with Albany altimeter setting. When local altimeter setting not received, use Albany altimeter setting and increase LPV DA to 661, LNAV/VNAV DA to 749, and all MDA 40 feet, increase LPV and LNAV/VNAV all Cats, LNAV Cat C and D and Circling Cat C visibility ⅛ mile.

MISSED APPROACH: Climb to 3700 direct FOSRA and hold.

AWOS-3	ALBANY APP CON	SCHENECTADY TOWER ★	GND CON	UNICOM
119.275	132.825 263.075	121.3 (CTAF) L 321.1	121.9	122.95

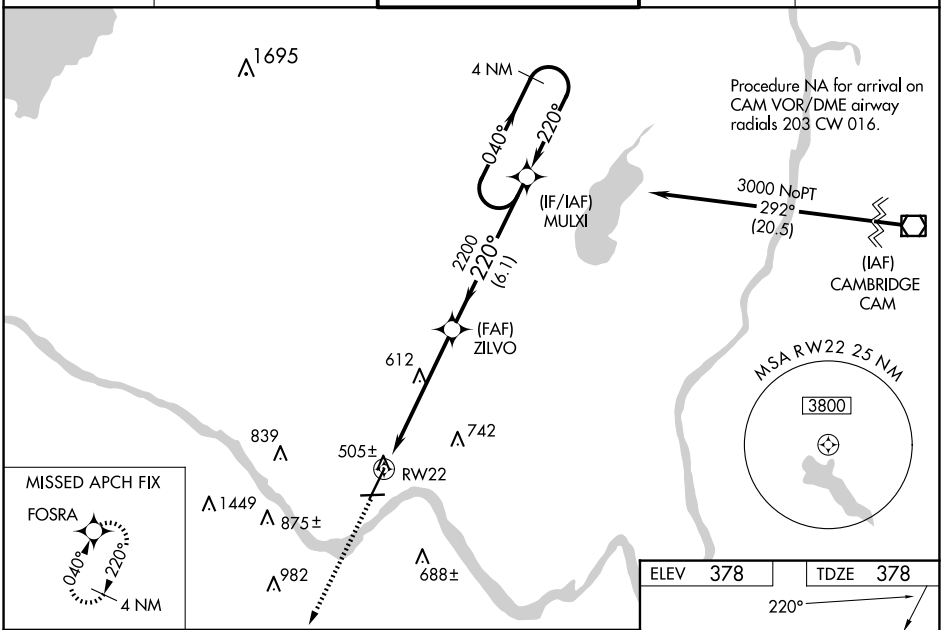

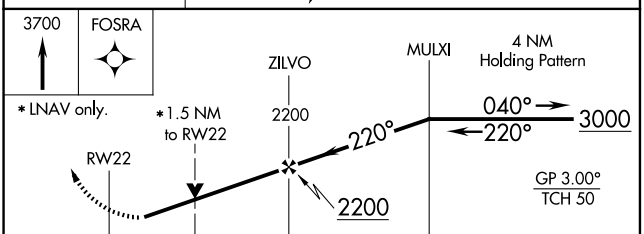

CATEGORY	A	B	C	D
LPV DA	628-¾ 250 (300-¾)			
LNAV/VNAV DA	716-1⅛ 338 (400-1⅛)			
LNAV MDA	900-1 522 (600-1)		900-1½ 522 (600-1½)	
CIRCLING	900-1 522 (600-1)	940-1 562 (600-1)	1120-2¼ 742 (800-2¼)	1320-3 942 (1000-3)

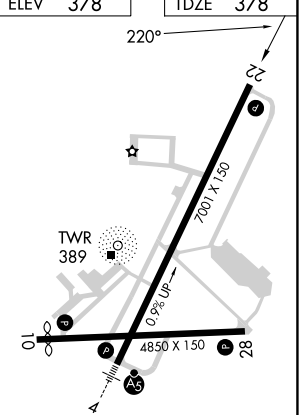

REIL Rwy 28
HIRL Rwy 4-22 L
MIRL Rwy 10-28 L

NE-2, 17 APR 2025 to 15 MAY 2025