BOSSIER CITY, LOUISIANA

# HI-TACAN Z RWY 15

| TACAN BAD Chan 105 | APCH CRS 158° | Rwy ldg 11,758 THRE 163 Arpt Elev 165 | [USAF] | BARKSDALE AFB (KBAD) |
|---|---|---|---|---|

* When ALS inop, increase CAT CDE vis to 1¾ miles.
** Circling not authorized W of Rwy.

ALSF-1

MISSED APPROACH: Climb to 3000 via BAD R-143 direct TOUEY and hold.

| ATIS | SHREVEPORT APP CON | TOWER★ | GND CON | ASR |
|---|---|---|---|---|
| 307.025 | 320°-152° 123.75 360.725<br>153°-319° 119.9 335.55 | 128.25 278.3 | 121.8 253.5 | |

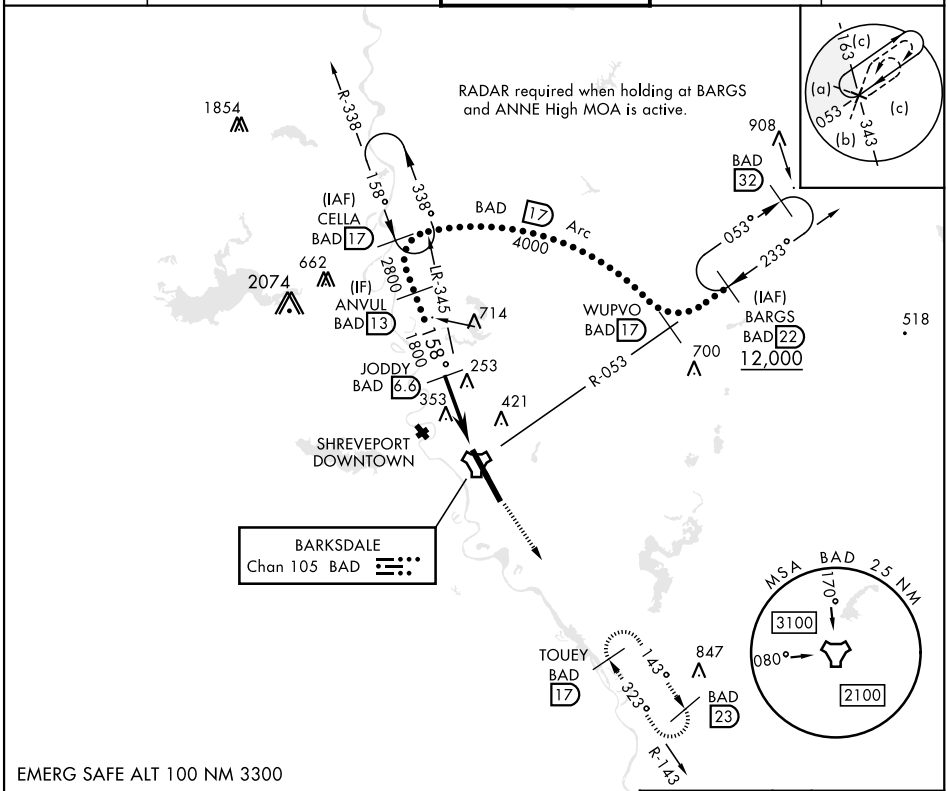


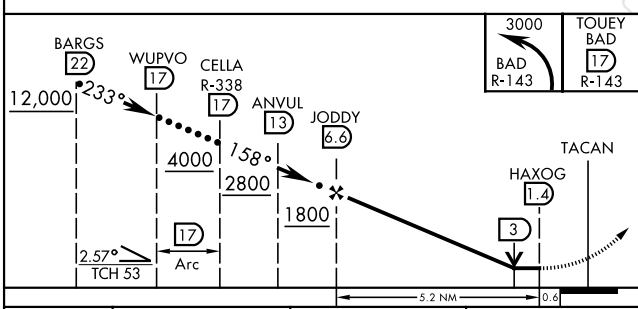


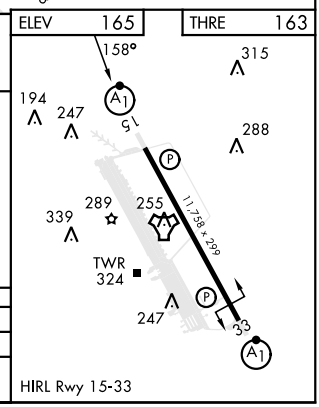


| CATEGORY | C | D | E |
|---|---|---|---|
| S-15* | 800-1⅜ 637 (700-1⅜) | | |
| C CIRCLING** | NOT AUTHORIZED | 800-2 635 (700-2) | 800-2¼ 635 (700-2¼) |



SC-4, 17 APR 2025 to 15 MAY 2025
SC-4, 17 APR 2025 to 15 MAY 2025