WAAS CH 57911 W13A	APP CRS 133°	Rwy ldg 9002 TDZE 1095 Apt Elev 1098

RNAV (GPS) RWY 13
SIOUX GATEWAY/BRIG GENERAL BUD DAY FLD (SUX)

RNP APCH-GPS.

Inop table does not apply to LPV all Cats. For uncompensated Baro-VNAV systems, LNAV/VNAV NA below -20°C or above 54°C. For inop ALS, increase LNAV/VNAV Cat E visibility to 1⅝ SM and LNAV Cat E visibility to 1½ SM.

MALS

MISSED APPROACH: Climb to 3900 direct WAVUK and hold.

ATIS	SIOUX CITY APP CON *	SIOUX CITY TOWER *	GND CON	UNICOM
119.45 270.8	124.6 307.0	118.7 (CTAF) L 254.3	121.9 348.6	122.95

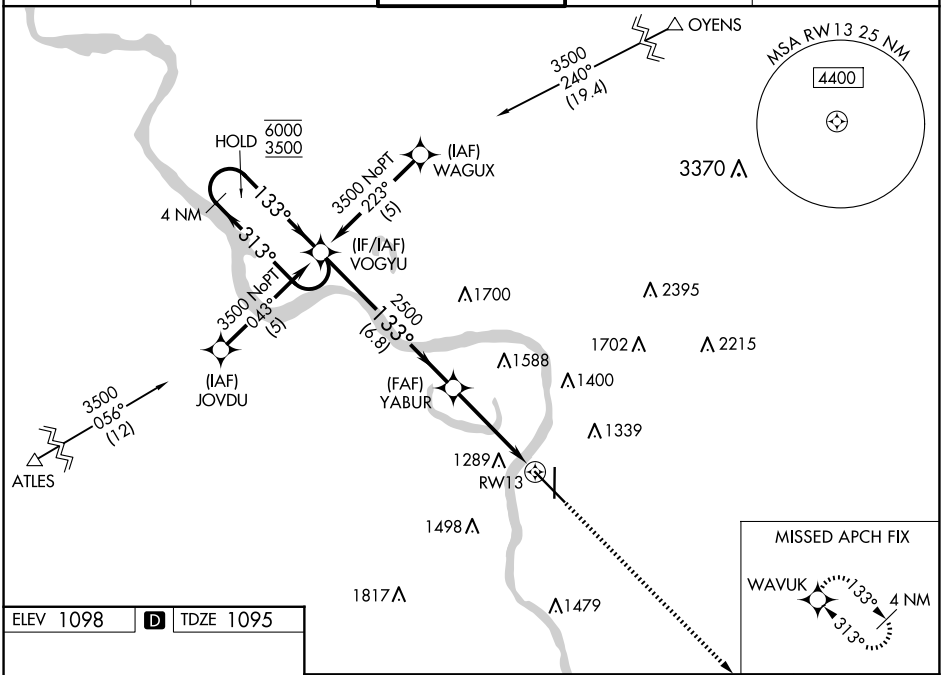

ELEV 1098 D TDZE 1095

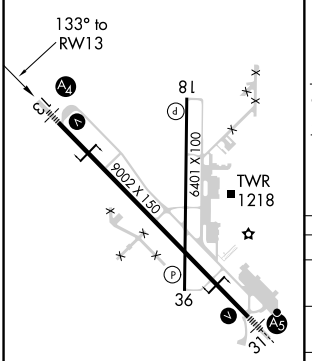

REIL Rwy 18 L
HIRL Rwy 13-31 L
MIRL Rwy 18-36 L

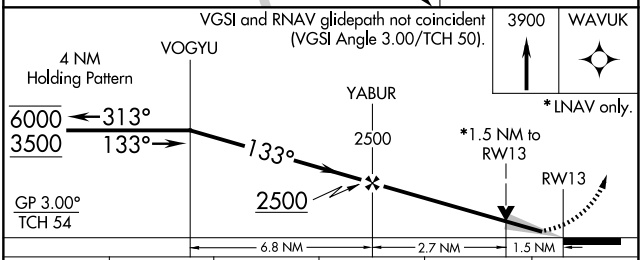

CATEGORY	A	B	C	D	E
LPV DA	1295/40 200 (200-¾)				
LNAV/VNAV DA	1582/60 487 (500-1¼)				
LNAV MDA	1620/40 525 (600-¾)		1620-1¼ 525 (600-1¼)		
C CIRCLING	1640-1 542 (600-1)	1700-1 602 (700-1)	1700-1¾ 602 (700-1¾)	1860-2½ 762 (800-2½)	2000-3 902 (1000-3)

NC-3, 17 APR 2025 to 15 MAY 2025
NC-3, 17 APR 2025 to 15 MAY 2025