WAAS CH 40017 W10A	APP CRS 100°	Rwy ldg 9013 TDZE 421 Apt Elev 421

RNAV (GPS) Z RWY 10
SYRACUSE HANCOCK INTL (SYR)

RNP APCH - GPS.

For uncompensated Baro-VNAV systems, LNAV/ VNAV NA below -19°C or above 54°C. For inop ALS, increase LNAV Cats C/D visibility to RVR 5500. # RVR 1800 authorized with use of FD or AP or HUD to DA.

MALSR

MISSED APPROACH: Climb to 3200 direct STODA and hold, continue climb-in-hold to 3200.

ATIS	SYRACUSE APP CON	SYRACUSE TOWER	GND CON	CLNC DEL
124.225	126.125 269.125	120.3 239.0	121.7 348.6	125.05 257.775

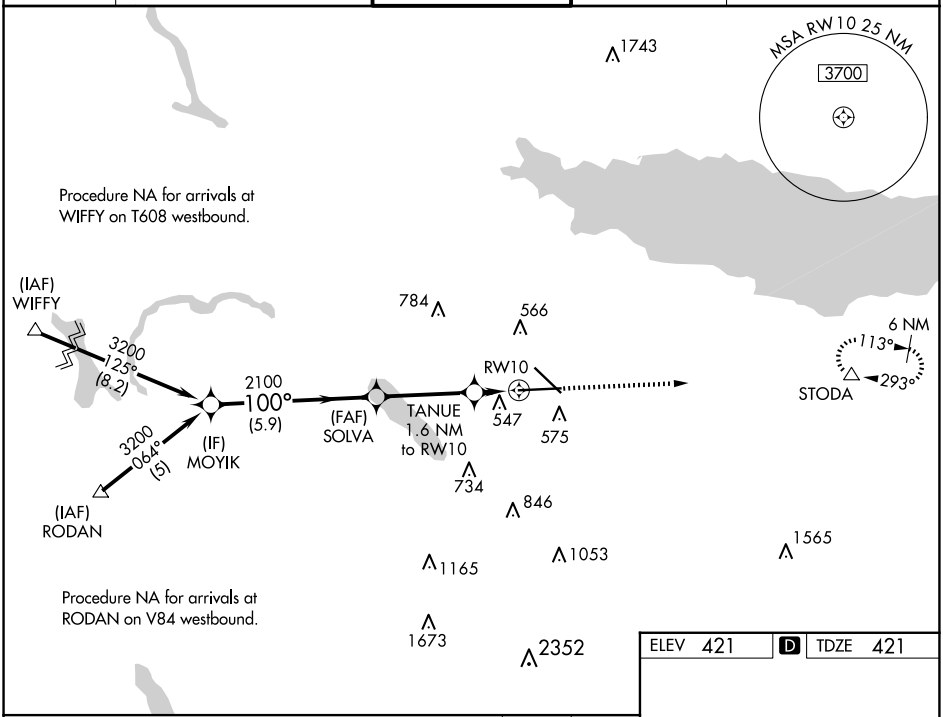

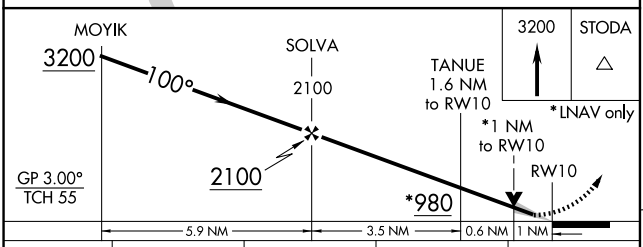

CATEGORY	A	B	C	D
LPV DA#	621/24 200 (200-½)			
LNAV/ VNAV DA	846/40 425 (500-¾)			
LNAV MDA	800/24 379 (400-½)		800/35 379 (400-⅝)	
C CIRCLING	900-1 479 (500-1)	920-1 499 (500-1)	1020-1½ 599 (600-1½)	1180-2½ 759 (800-2½)

ELEV 421 D TDZE 421

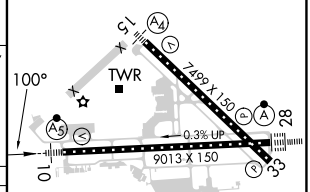

TDZ/CL Rwy 28
HIRL Rwys 10-28 and 15-33

NE-2, 17 APR 2025 to 15 MAY 2025

NE-2, 17 APR 2025 to 15 MAY 2025