WAAS CH 66100 W13A	APP CRS 132°	Rwy ldg 12803 TDZE 1066 Apt Elev 1078

RNAV (GPS) RWY 13

TOPEKA RGNL (FOE)

RNP APCH.

When local altimeter setting not received, use Philip Billard Muni altimeter setting and increase all DA/MDA 60 feet, increase LPV all Cats visibility ⅛ SM, LNAV Cat C visibility ⅛ SM and Circling Cat D visibility ¼ SM. Baro-VNAV and VDP NA when using Philip Billard Muni altimeter setting. For uncompensated Baro-VNAV systems, LNAV/VNAV NA below -17°C or above 54°C.

MALSF

MISSED APPROACH: Climb to 3000 direct ERJAG and hold.

ATIS	KANSAS CITY CENTER	FORBES TOWER★	GND CON	UNICOM
128.25	123.8 343.7	120.8 (CTAF) (L) 340.2	118.425 275.8	122.95

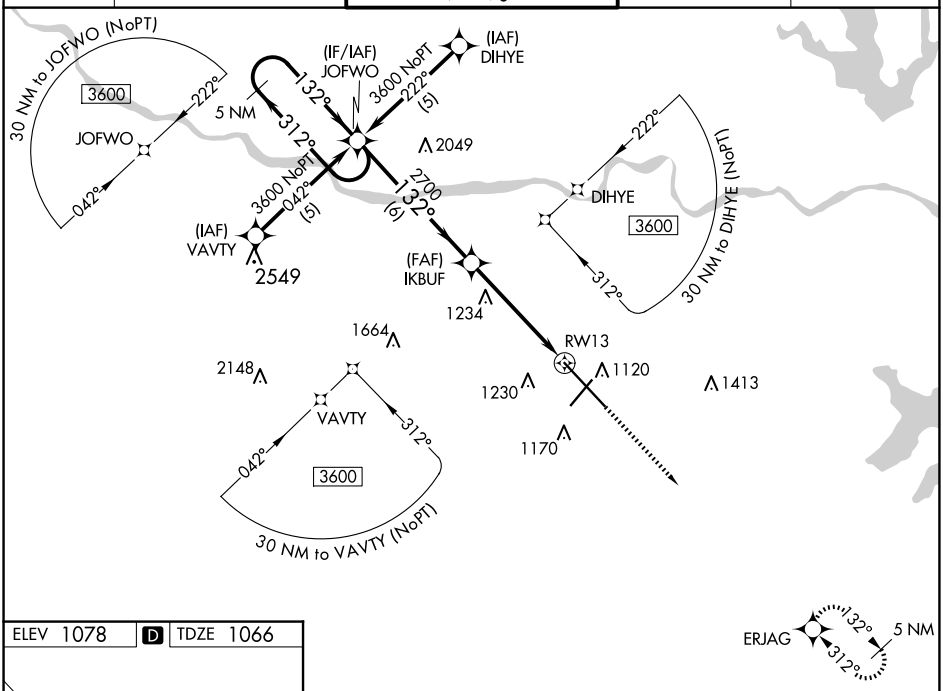

ELEV 1078 (D) TDZE 1066

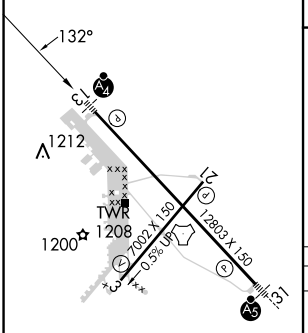

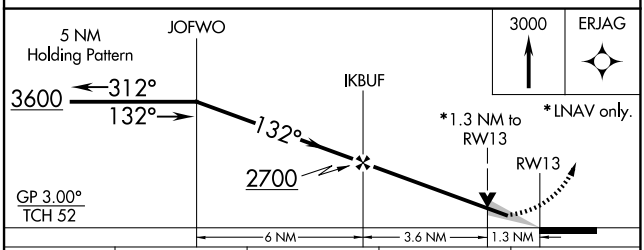

CATEGORY	A	B	C	D
LPV DA	1316-¾ 250 (300-¾)			
LNAV/VNAV DA	1506-1½ 440 (500-1½)			
LNAV MDA	1540-1 474 (500-1)		1540-1⅜ 474 (500-1⅜)	1540-1½ 474 (500-1½)
(C) CIRCLING	1540-1 462 (500-1)	1580-1 502 (600-1)	1580-1½ 502 (600-1½)	1700-2 622 (700-2)

REIL Rwys 3, 13 and 21
MIRL Rwy 3-21 (L)
HIRL Rwy 13-31 (L)

NC-2, 17 APR 2025 to 15 MAY 2025

NC-2, 17 APR 2025 to 15 MAY 2025