ILS or LOC RWY 18R
TULSA INTL (TUL)

LOC I-TJY	APP CRS	Rwy ldg / TDZE / Apt Elev
111.1	180°	5141 / 668 / 678

ASR

Simultaneous approach authorized.

MISSED APPROACH: Climb to 1400 then climbing right turn to 2600 on TUL VORTAC R-238 to KEVIL INT/TUL 25.4 DME and hold.

D-ATIS	TULSA APP CON	TULSA TOWER	GND CON	CLNC DEL
124.9 377.2	124.0 338.3	121.2 310.8 (Rwys 18L-36R, 8-26) 118.7 257.8 (Rwy 18R-36L)	121.9 348.6	134.05 284.7

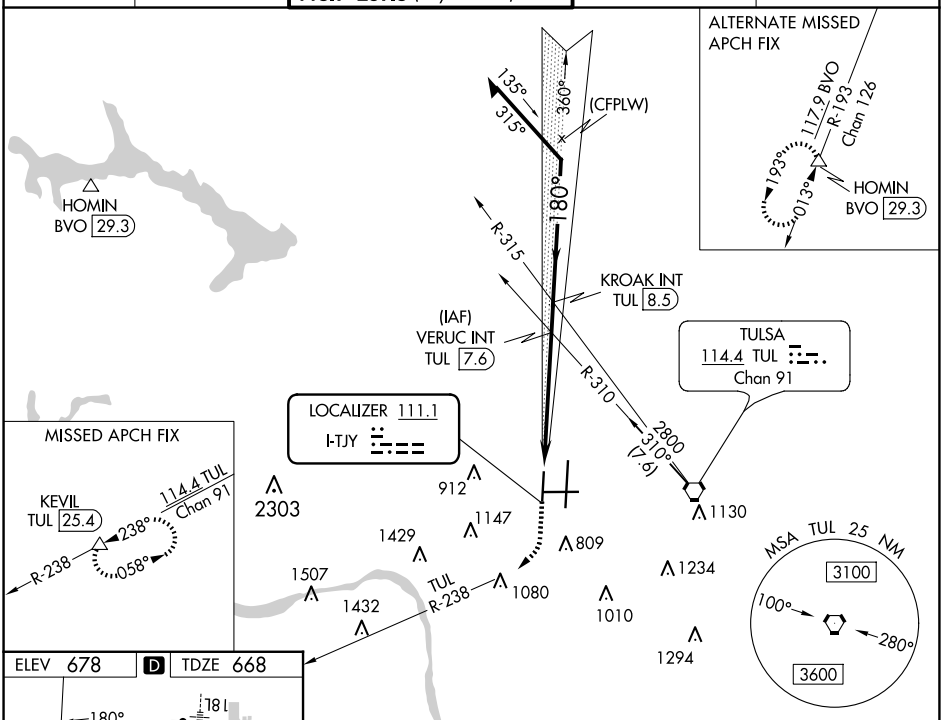

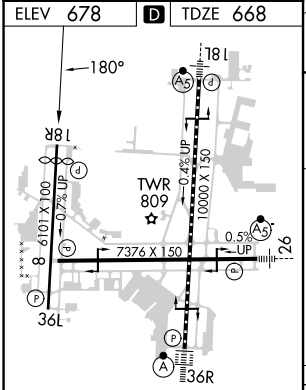

TDZ/CL Rwy 36R
HIRL Rwys 8-26, 18L-36R and 18R-36L
REIL Rwys 8, 18R and 36L

FAF to MAP 6.2 NM					
Knots	60	90	120	150	180
Min:Sec	6:12	4:08	3:06	2:29	2:04

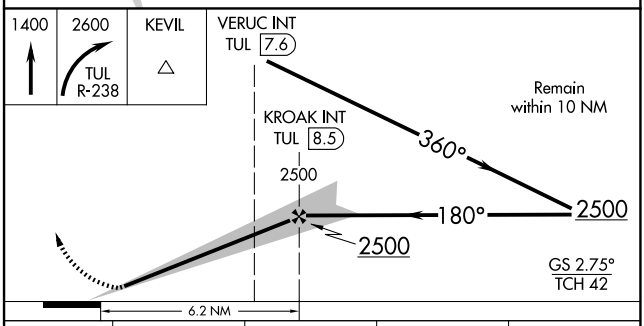

CATEGORY	A	B	C	D
S-ILS 18R	868-¾ 200 (200-¾)			
S-LOC 18R	1180-1 512 (600-1)		1180-1⅜ 512 (600-1⅜)	
C CIRCLING	1180-1 502 (600-1)		1500-2½ 822 (900-2½)	1520-2¾ 842 (900-2¾)

SC-1, 17 APR 2025 to 15 MAY 2025
SC-1, 17 APR 2025 to 15 MAY 2025