LOC/DME I-DCA	APP CRS	Rwy ldg 6869
109.9	006°	TDZE 14
Chan 36		Apt Elev 15

COPTER ILS or LOC/DME RWY 1
RONALD REAGAN WASHINGTON NTL (DCA)

NA

ALSF-2

MISSED APPROACH: Climb to 420 then climbing left turn to 2200 on DCA VOR/DME R-325 to GTN NDB/INT/DCA 5.9 DME and hold.

D-ATIS	POTOMAC APP CON	WASHINGTON TOWER	GND CON	CLNC DEL	CPDLC
132.65	119.85 239.25 (WEST/SOUTH) 124.2 360.8 (EAST)	119.1 257.6	121.7 257.6	128.25	

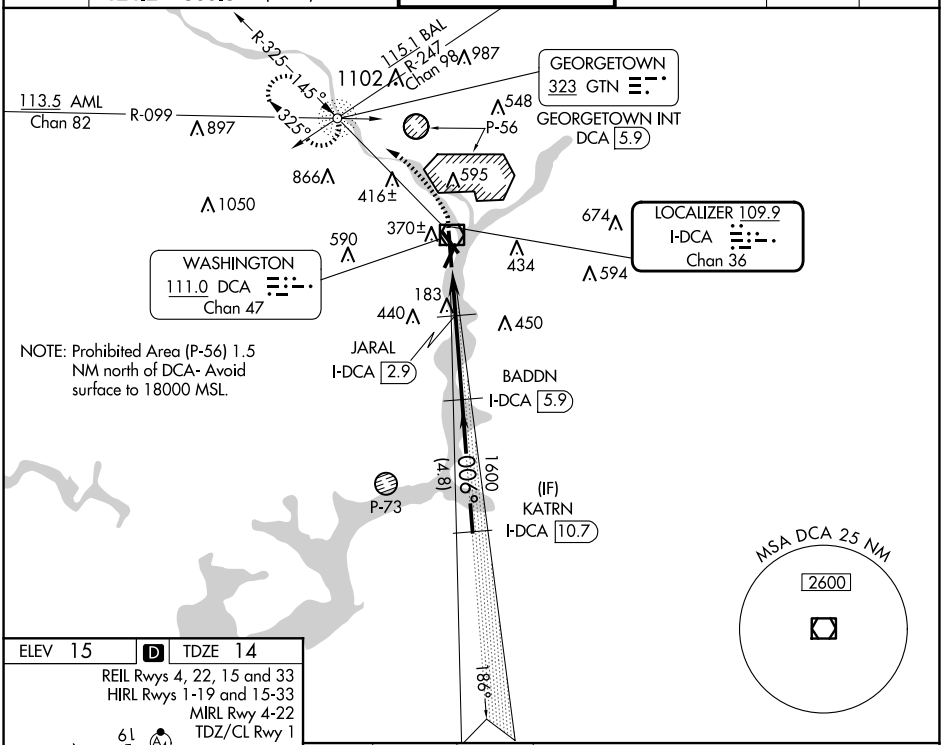

ELEV 15	D	TDZE 14

REIL Rwys 4, 22, 15 and 33
HIRL Rwys 1-19 and 15-33
MIRL Rwy 4-22
TDZ/CL Rwy 1

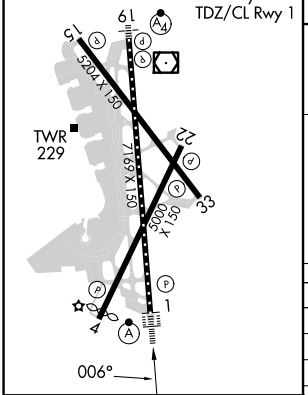

FAF to MAP 4.8 NM					
Knots	45	60	75	90	105
Min:Sec	6:24	4:48	3:50	3:12	2:45

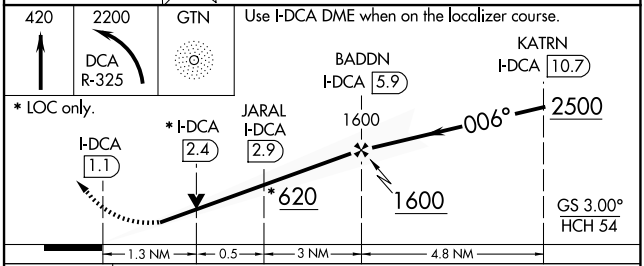

CATEGORY	COPTER
H-ILS 1	114/12 100 (100-⅛)
H-LOC 1	480/24 466 (500-½)
H-ILS 1	CAT II RA 106

COPTER ILS CATEGORY II - SPECIAL AIRCREW & AIRCRAFT CERTIFICATION REQUIRED

NE-3, 17 APR 2025 to 15 MAY 2025